

**+NOTICE!!**

**These documents have been scanned!**

**Do not place un-scanned documents beneath this notice!**

**Do not remove this notice from this file!**

GPO Jacket No. 560-102  
Print Order 61540  
Rise Business Services, LLC  
Job=AZ15 8/2/2019



Box Number= AZ15192



Claim Begin-End: AMC303226-AMC303281

**1 Initial Receipt**



AZ15192-2

AMC303020-AMC303950

Date Prepared: 4-7-95

Lead A MC Number: A MC 303226

Ending A MC Number: A MC 303281

CASE CLAIM INDEX

<u>SERIAL NUMBER</u>	<u>CLOSURE DECISION DATE</u>	<u>CLAIM NAME</u>
<del>A MC 303226</del>		
<del>A MC 303227</del>		
<del>A MC 303228</del>		
<del>A MC 303229</del>		
<del>A MC 303230</del>		
<del>A MC 303231</del>		
<del>A MC 303232</del>		
<del>A MC 303233</del>		
<del>A MC 303234</del>		
<del>A MC 303235</del>		
A MC 303236		
<del>A MC 303237</del>	APR 12 1995	
A MC 303238		
<del>A MC 303239</del>	APR 12 1995	
A MC 303240		
<del>A MC 303241</del>		
A MC 303242		
<del>A MC 303243</del>		
A MC 303244		
<del>A MC 303245</del>		
<del>A MC 303246</del>		

Date Prepared: 4-7-95

Lead A MC Number: A MC 303226

Ending A MC Number: A MC 303281  
Pg 2

CASE CLAIM INDEX

<u>SERIAL NUMBER</u>	<u>CLOSURE DECISION DATE</u>	<u>CLAIM NAME</u>
<del>A MC 303247</del>		
<del>A MC 303248</del>		
<del>A MC 303249</del>		
<del>A MC 303250</del>		
<del>A MC 303251</del>		
<del>A MC 303252</del>		
<del>A MC 303253</del>		
<del>A MC 303254</del>		
<del>A MC 303255</del>		
<del>A MC 303256</del>		
<del>A MC 303257</del>	APR 12 1995	
<del>A MC 303258</del>		
<del>A MC 303259</del>	APR 12 1995	
<del>A MC 303260</del>		
<del>A MC 303261</del>	APR 12 1995	
<del>A MC 303262</del>		
<del>A MC 303263</del>	APR 12 1995	
<del>A MC 303264</del>		
<del>A MC 303265</del>	APR 12 1995	
<del>A MC 303266</del>		
<del>A MC 303267</del>		



UNITED STATES  
DEPARTMENT OF THE INTERIOR  
BUREAU OF LAND MANAGEMENT

RECEIPT AND ACCOUNTING ADVICE

NO. 1681562 04

VR/AZ 04/06/90

Subject: LOCATION NOTICES (56)

2 7 12 560.00

Applicant: GOLD SPINNERS INTERNATIONAL  
8523 N. 48TH PLACE  
PARADISE VALLEY, AZ 85253

Remitter: MINEX CO / check # 3767  
P.O. BOX 1949  
GLENDALE AZ 85311

Assignor:

*Entered in Comp. 4-24-90 SKWAS*

LEASE MANAGEMENT DATA  NEW  UPDATE  PAYMENT

ORIGINAL SERIAL NO.	ASG.	TYPE	ST.	CTY.	FUND SYMBOL	ACRES/UNITS	RATE
AMC 303226-303281							

AMOUNT	ANV. DATE	EXP. DATE	BILL CYC.	S/C	DISTRICT	NEXT BILL	MISC. DATA	U of M	ACTUAL UNITS

ASSIGNMENT SERIAL NO.	ASG.	TYPE	ST.	CTY.	FUND SYMBOL	ACRES/UNITS	RATE

AMOUNT	ANV. DATE	EXP. DATE	BILL CYC.	S/C	DISTRICT	NEXT BILL	MISC. DATA	U of M	ACTUAL UNITS

APPLY REMITTANCE			
ACTION	FUND SYMBOL	CTY.	AMOUNT
FILING FEE			
RENTAL			
UNEARNED			
REFUND			
TOTAL			
AMOUNT DUE			

Remarks:

BY: \_\_\_\_\_ DATE: \_\_\_\_\_

Lease in Escrow?  
 KGS? Of Interest?  
 Auto Escalates? Operating Rights?  
 Auto Renew? Operator  
 Bond Filed?

**FOR MMS USE ONLY**

BILLEE	FOREST REFUGE
NUMBER	
OCS SECTION	
CODE	

UNITED STATES  
DEPARTMENT OF THE INTERIOR  
BUREAU OF LAND MANAGEMENT

RECEIPT AND ACCOUNTING ADVICE

NO. 1681562 04

VR/AZ 04/06/90

2 7 12 560.00

Subject: LOCATION NOTICES (56)

Applicant: GOLD SPINNERS INTERNATIONAL  
8523 N. 48TH PLACE  
PARADISE VALLEY, AZ 85253

Remitter: MINEX CO / check # 3767  
P.O. BOX 1949  
GLENDALE AZ 85311

Assignor:

*Entered in Comp. 4-24-90 Skivas*

LEASE MANAGEMENT DATA		<input type="checkbox"/> NEW	<input type="checkbox"/> UPDATE	<input type="checkbox"/> PAYMENT	ORIGINAL SERIAL NO.	ASG.	TYPE	ST.	CTY.	FUND SYMBOL	ACRES/UNITS	RATE
AMC 303226-303281												

AMOUNT	ANV. DATE	EXP. DATE	BILL CYC.	S/C	DISTRICT	NEXT BILL	MISC. DATA	U of M	ACTUAL UNITS

ASSIGNMENT SERIAL NO.	ASG.	TYPE	ST.	CTY.	FUND SYMBOL	ACRES/UNITS	RATE

AMOUNT	ANV. DATE	EXP. DATE	BILL CYC.	S/C	DISTRICT	NEXT BILL	MISC. DATA	U of M	ACTUAL UNITS

APPLY REMITTANCE			
ACTION	FUND SYMBOL	CTY.	AMOUNT
FILING FEE			
RENTAL			
UNEARNED	303235		
REFUND			
TOTAL	303250		
AMOUNT DUE			

Remarks:

*303236-303240*  
*303242*  
*303244*  
*303251*  
*303253*

BY: \_\_\_\_\_ DATE: \_\_\_\_\_

Lease in Escrow?  
 KGS?  
 Auto Escalates?  
 Auto Renew?

Of Interest?  
 Operating Rights?  
 Operator  
 Bond Filed?

**FOR MMS USE ONLY**

BILLEE	303251	FOREST REFUGE
NUMBER	303251	
OCS SECTION	303261	
CODE		

**NOTICE!!**

**These documents have been scanned!**

**Do not place un-scanned documents beneath this notice!**

**Do not remove this notice from this file!**

GPO Jacket No. 560-102  
Print Order 61540  
Rise Business Services, LLC  
Job=AZ15 8/2/2019



Box Number= AZ15192



Claim Begin-End: AMC303226-AMC303281

**2 Correspondence**



AZ15192-2

AMC303020-AMC303950



# United States Department of the Interior



BUREAU OF LAND MANAGEMENT  
ARIZONA STATE OFFICE  
3707 N. 7TH STREET  
P.O. BOX 16563  
PHOENIX, ARIZONA 85011

IN REPLY REFER TO:  
3800 (921) DDM  
A MC 303226

CERTIFIED MAIL - RETURN RECEIPT REQUESTED

May 6, 1994

## DECISION

Mining Claimant(s)	:	Mining Claim(s),
as Shown on the	:	Mill Site(s) and Tunnel
Enclosed Sheet(s)	:	Site(s) as Shown on the
		Enclosed Sheet(s)

### MINING CLAIMS, MILL SITES AND TUNNEL SITES DECLARED ABANDONED

Public Law 102-381, 106 Stat 1374, dated October 5, 1992, and the regulations implemented July 15, 1993, 43 CFR §3833.1-5, "Rental Fees" prescribe, unless otherwise exempted, that \$100 rental for assessment year 1992-1993, and \$100 rental for assessment year 1993-1994, must be paid to the Bureau of Land Management (BLM) for each mining claim, mill site, and tunnel site on or before August 31, 1993. Failure to pay the rental fee by that date shall conclusively constitute an abandonment of the mining claim, mill site, or tunnel site, which shall be void.

The BLM records do not show receipt of payment for the mining claim(s), mill site(s), and tunnel site(s) listed on the enclosed sheet(s) on or before August 31, 1993.

If the rental fee was timely paid to the BLM for 1993 and 1994, please furnish a copy of the BLM receipt for payment and the document listing the claims and serial numbers for which payment was made to the BLM, Arizona State Office. The receipt and proof must be dated and/or time stamped by the BLM on or before August 31, 1993.

The proof of payment must show that the required amount was remitted and was received by the BLM on or before August 31, 1993, or it will not be accepted. The evidence must be received in this office no later than 30 days from receipt of this decision. If the proof is not furnished during the 30-day period, the mining claim(s), mill site(s), and tunnel site(s) will be removed from the BLM records as abandoned and void.

If additional information is required, please call (602) 650-0518.

Mary Jo Yoas  
Chief, Branch of Lands  
and Minerals Operations

Enclosure(s)



Is your RETURN ADDRESS completed on the reverse side?

**SENDER:**

- Complete items 1 and/ additional services.
- Complete items 3, and .
- Print your name and address on the reverse of this form so that we can return this card to you.
- Attach this form to the front of the mailpiece, or on the back if space does not permit.
- Write "Return Receipt Requested" on the mailpiece below the article number.
- The Return Receipt will show to whom the article was delivered and the date delivered.

I also to receive the following es (for an extra fee):

1.  Addressee's Address
2.  Restricted Delivery

Consult postmaster for fee.

3. Article Addressed to:  
 Auric Resources Inc  
 11833 N 74th Dr  
 Peoria AZ 85345

4a. Article Number

764650

4b. Service Type

- Registered  Insured
- Certified  COD
- Express Mail  Return Receipt for Merchandise

Abandonment A MC 303226 (921-DDM)

5. Signature (Addressee) *Alan W Boydt* <sup>FR</sup> *Bill B.*


7. Date of Delivery

5/19/94

6. Signature (Agent)

8. Addressee's Address (Only if requested and fee is paid)

Thank you for using Return Receipt Service.

UNITED STATES  TAL SERVICE




Official Business

PENALTY FOR PRIVATE  
USE TO AVOID PAYMENT  
OF POSTAGE, \$300



Print your name, address and ZIP Code here

Bureau of Land Management  
Arizona State Office (922)  
P. O. Box 16563  
Phoenix, Arizona 85011



LEAD OWNER

AURIC RESOURCES, INC.  
11833 N. 74th Dr  
PEORIA, AZ 85345

CO-OWNERS  
NONE

ARIZONA

LEAD FILE NUMBER - 303226

CASE TYPE	SERIAL NUMBER	CLAIM NAME	LAST ASSMT.	CASE TYPE	SERIAL NUMBER	CLAIM NAME	LAST ASSMT.
PL	303226	BH #1	1992	PL	303227	BH #2	1992
PL	303228	BH #3	1992	PL	303229	BH #4	1992
PL	303230	BH #5	1992	PL	303231	BH #6	1992
PL	303232	BH #7	1992	PL	303233	BH #8	1992
PL	303234	BH #9	1992	PL	303235	BH #10	1992
PL	303241	BH #16	1992	PL	303243	BH #18	1992
PL	303245	BH #20	1992	PL	303246	BH #21	1992
PL	303247	BH #22	1992	PL	303248	BH #23	1992
PL	303249	BH #24	1992	PL	303250	BH #25	1992
PL	303252	BH #27	1992	PL	303254	BH #29	1992
PL	303256	BH #31	1992	PL	303258	BH #33	1992
PL	303260	BH #35	1992	PL	303262	BH #37	1992
PL	303264	BH #39	1992	PL	303266	BH #41	1992
PL	303267	BH #42	1992	PL	303268	BH #43	1992
PL	303269	BH #44	1992	PL	303270	BH #45	1992
PL	303271	BH #46	1992	PL	303272	BH #47	1992
PL	303273	BH #48	1992	PL	303274	BH #49	1992
PL	303275	BH #50	1992	PL	303276	BH #51	1992
PL	303277	BH #52	1992	PL	303278	BH #53	1992
PL	303279	BH #54	1992	PL	303280	BH #55	1992
PL	303281	BH #56	1992				

303226 - 303235

303260

303262

303241 -

303264

303266 - 303281

303243

303245 - 303250

303254 -

303256

303258

303252

ENTERED IN COMPUTER 5-11-94 *Seinas*

*Closed 8/31/93* *EM*

LEAD OWNER

AURIC RESOURCES INC  
BOX 1738  
WICKENBURG AZ 85358

CO-OWNERS  
NONE

ARIZONA LEAD FILE NUMBER - 303226

CASE TYPE	SERIAL NUMBER	CLAIM NAME	LAST ASSMT.	CASE TYPE	SERIAL NUMBER	CLAIM NAME	LAST ASSMT.
PL	303237	BH #12	1994	PL	303239	BH #14	1994
PL	303257	BH #32	1994	PL	303259	BH #34	1994
PL	303261	BH #36	1994	PL	303263	BH #38	1994
PL	303265	BH #40	1994				

*Closed*

303237  
303239  
303257  
303259

303261  
303263  
303265

ENTERED IN COMPUTER

*4-13-95 Arwas*

8/31/94 *MN* 

UNITED STATES POSTAL SERVICE



Official Business

PENALTY FOR PRIVATE  
USE TO AVOID PAYMENT  
OF POSTAGE, \$300



Print your name, address and ZIP Code here

Bureau of Land Management  
Arizona State Office ~~(922)~~ (933)  
P. O. Box 16563  
Phoenix, Arizona 85011

Is your RETURN ADDRESS completed on the reverse side?

**SENDER:**

- Complete items 1 and/or 2 for additional services.
- Complete items 3, and 4a & b.
- Print your name and address on the reverse of this form so that we can return this card to you.
- Attach this form to the front of the mailpiece, or on the back if space does not permit.
- Write "Return Receipt Requested" on the mailpiece below the article number.
- The Return Receipt will show to whom the article was delivered and the date delivered.

I also wish to receive the following services (for an extra fee):

1.  Addressee's Address
2.  Restricted Delivery

Consult postmaster for fee.

3. Article Addressed to:

Auric Resources Inc.  
Box 1738  
Wickenburg, AZ 85358

Abandonment 3800 (933) MH  
A MC 303226

4a. Article Number

764717

4b. Service Type

- Registered  Insured
- Certified  COD
- Express Mail  Return Receipt for Merchandise

7. Date of Delivery

4/27/95

5. Signature (Addressee)

8. Addressee's Address (Only if requested and fee is paid)

6. Signature (Agent)

*William C. Bond*

Thank you for using Return Receipt Service.



# United States Department of the Interior

## BUREAU OF LAND MANAGEMENT

Arizona State Office  
3707 N. 7th Street  
P.O. Box 16563  
Phoenix, Arizona 85011



IN REPLY REFER TO:

3800 (933) MH  
A MC 303226

APR 12 1995

CERTIFIED MAIL - RETURN RECEIPT REQUESTED

### DECISION

Mining Claimant(s) : Mining Claim(s), Mill Site(s), and  
as Shown on the : Tunnel Site(s) as Shown on the  
Enclosed Sheet(s) : Enclosed Sheet(s) 1

### MINING CLAIMS, MILL SITES, AND TUNNEL SITES DECLARED ABANDONED

Public Laws 102-381, 106 Stat. 1374, dated October 5, 1992, and 103-66, 107 Stat. 405, dated August 10, 1993, and the regulations implemented August 30, 1994, at 43 CFR §3833.1-5, "Maintenance fees" prescribe, unless otherwise exempted, that a \$100 maintenance fee for assessment year 1994-1995, must be paid to the Bureau of Land Management (BLM) for each mining claim, mill site, and tunnel site on or before August 31, 1994. If a qualifying Certification of Exemption From Payment of Rental Fee Form had been timely filed by August 31, 1993 for 1994, or a Maintenance Fee Payment Waiver Certification Form by August 31, 1994 for 1995, an affidavit of assessment work performed covering the mining claims and a notice of intention to hold for any mill or tunnel site (annual filing) was required to be filed, accompanied by \$5 for each claim or site on or before December 30, 1994. Failure to pay the maintenance fee by August 31, 1994, or if qualified, to file the annual filing by December 30, 1994, shall conclusively constitute an abandonment of the mining claim, mill site, or tunnel site, which shall be void.

The BLM records do not show receipt of the maintenance fee payment for the mining claim(s), mill site(s), and tunnel site(s) listed on the enclosed sheet(s) on or before August 31, 1994, or if qualified, an annual filing on or before December 30, 1994. If the maintenance fee was timely paid to the BLM, Arizona State Office for 1995, by August 31, 1994, or if qualified, an affidavit of assessment work performed for mining claims or a notice of intention to hold for mill or tunnel sites for 1994, was filed by December 30, 1994, please furnish a copy of the BLM receipt for payment and the BLM timely stamped document listing the mining claims or sites and the BLM serial numbers. The evidence must be received in this office no later than 30 days from receipt of this Decision. If the proof is not furnished during the 30-day period, the mining claim(s), mill site(s), and tunnel site(s) will be removed from the BLM records as abandoned and void.

If additional information is required, please call (602) 650-0518.

Mary Jo Yoas  
Chief, Lands and Minerals Operations

Enclosure(s)

**SENDER: COMPLETE THIS SECTION**

- Complete items 1, 2, and 3. Also complete item 4 if Restricted Delivery is desired.
- Print your name and address on the reverse so that we can return the card to you.
- Attach this card to the back of the mailpiece, or on the front if space permits.

1. Article Addressed to: **OCT 29 2007**

**Gimel Arizona Inc.**  
**7900 E. Princess Drive Unit 1269**  
**Scottsdale, Arizona 85255**  
**933(AB) AMC303226, 362424**

2. Article Number  
 (Transfer from service label)

**7006 2760 0005 5867 3314**

**COMPLETE THIS SECTION ON DELIVERY**

A. Signature

**X**

*M. J. R.*

Agent

Addressee

B. Received by (Printed Name)

C. Date of Delivery

*10/31/07*

D. Is delivery address different from item 1?  Yes  
 If YES, enter delivery address below:  No

3. Service Type

Certified Mail

Express Mail

Registered

Return Receipt for Merchandise

Insured Mail

C.O.D.

4. Restricted Delivery? (Extra Fee)

Yes



UNITED STATES POSTAL SERVICE



First-Class Mail  
Postage & Fees Paid  
USPS  
Permit No. G-10

• Sender: Please print your name, address, and ZIP+4 in this box •

7  
AZ  
933

U.S. DEPARTMENT OF THE INTERIOR  
BUREAU OF LAND MANAGEMENT  
ARIZONA STATE OFFICE  
ONE NORTH CENTRAL AVE. SUITE 800  
PHOENIX, ARIZONA 85004-4427

ARIZONA  
STATE OFFICE  
PHOENIX, ARIZONA

2007 NOV - 1 P 1:05

RECEIVED  
BUREAU OF  
LAND MANAGEMENT



**SENDER: COMPLETE THIS SECTION**

- Complete items 1, 2, and 3. Also complete item 4 if Restricted Delivery is desired.
- Print your name and address on the reverse so that we can return the card to you.
- Attach this card to the back of the mailpiece, or on the front if space permits.

1. Article Addressed to: **OCT 29 2007**

**Auric Resources International**  
**PO Box 1738**  
**Wickenburg, Arizona 85358**  
**933(AB) AMC303226, 362424**

2. Article Number  
 (Transfer from service lab)

**7006 2760 0005 5867 3307**

**COMPLETE THIS SECTION ON DELIVERY**

A. Signature

X *Jeff Beridge*


- Agent  
 Addressee

B. Received by (Printed Name)

*JEFF Beridge*

C. Date of Delivery

- D. Is delivery address different from item 1?  Yes  
 If YES, enter delivery address below:  No




3. Service Type

- Certified Mail     Express Mail  
 Registered     Return Receipt for Merchandise  
 Insured Mail     C.O.D.

4. Restricted Delivery? (Extra Fee)  Yes

UNITED STATES POSTAL SERVICE



First-Class Mail  
Postage & Fees Paid  
USPS  
Permit No. G-10

- Sender: Please print your name, address, and ZIP+4 in this box •

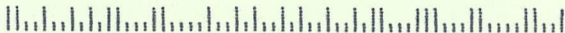
AZ  
933

**U.S. DEPARTMENT OF THE INTERIOR  
BUREAU OF LAND MANAGEMENT  
ARIZONA STATE OFFICE  
ONE NORTH CENTRAL AVE. SUITE 800  
PHOENIX, ARIZONA 85004-4427**

ARIZONA  
STATE OFFICE  
PHOENIX, ARIZONA

2007 OCT 31 A 11:33

RECEIVED  
BUREAU OF  
LAND MANAGEMENT



*A. Bunda  
10/25/07  
Paul Buff  
10/24/07*

In Reply Refer To:  
3800 (AZ-933) AB  
AMC303226  
AMC362424

October 29, 2007

CERTIFIED MAIL - RETURN RECEIPT REQUESTED

✓ Auric Resources International  
PO Box 1738  
Wickenburg, Arizona 85358  
CM-RRR #7006 2760 0005 5867 3307

✓ Gimel Arizona Inc.  
7900 E. Princess Drive Unit 1269  
Scottsdale, Arizona 85255  
CM-RRR #7006 2760 0005 5867 3314

Mining Claimants:

According to our records, the 2008 maintenance fee payment for 21 mining claims, AMC303236, 303238, 303240, 303242, 303244, 303251, 303253, 303255, and AMC362424 through AMC362436, was paid by Auric Resources International on August 29, 2007, and by Gimel Arizona Inc. on August 30, 2007. BLM cannot retain duplicate maintenance fee payments for a mining claim.

We require written notification from you as to what action you would like us to take. We can refund your maintenance fee payment or it can be applied to the next assessment year (2009 maintenance fee that is due on or before September 1, 2008).

If we do not receive a response within 30 days of your receipt of this letter, or if both claimants request a refund, we will retain the payment that was received in this office first and will refund any subsequent payments. The case file will be noted that both payments were timely received.

If additional information is required, please contact Amy Bunda at 602-417-9334. Please include your AMC serial numbers on all correspondence.

Sincerely,

*/s/ Paul Buff*

*for* Alvin L. Burch  
Group Administrator  
Renewable and Mineral Resources Group

*No response from Auric Resources.  
Since Gimel was received later than  
Auric, Auric will be kept. Gimel  
requested we apply their  
payment to 2009 fees. AB*

ABunda:pb:10/25/07

Date: 10/25/07

ROUTING AND TRANSMITTAL SLIP

TO: (Name, office symbol, room number, building, Agency/Post)	Initials	Date
1. Amy Bunda (AZ 933)	AB	10/25/07
2. Al Burch (AZ 932)	AB	10/24/07
3. Pauline Brown (AZ 933)	PB	OCT 29 2007
4.		
5.		
6.		
7.		
8.		
9.		

Action	File	Note and Return
Approval	For Clearance	Per Conversation
As Requested	For Correction	Prepare Reply
Circulate	For Your Information	See Me
Comment	Investigate	X Signature
x Coordination	Justify	

**REMARKS:**

DO NOT use this form as a RECORD of approvals, concurrences, disposal, clearances, and similar actions

From: (Name, org. symbol, Agency/Post)  Amy Bunda Land Law Examiner, AZ933	Room No.
	Phone No. FTS x 334

OPTIONAL FORM 41 (Rev. 7/76)  
Prescribed by GSA  
FPMR (41 CFR) 101-11.206

December 31, 2007

United States Department of the Interior  
Bureau of Land Management  
Arizona State Office  
One North Central Avenue, Suite 800  
Phoenix, Arizona 85004-4427

Ref # : Mining Claims, AMC303236303238,303240,303242,303244,303251,303253,303255 and 362424 through AMC362436

Attn: Mrs. Amy Bunda

In reference to the above claims please retain the payment received from Gimel August 30, 2006<sup>7</sup> pertaining to the above claims. It is our, Gimel's, understanding these funds will be applied to the 2009 maintenance fee which is due on or before September 1, 2008.

Thank you for your help in this matter. A return receipt of this letter and payment confirmation of the 2009 maintenance fees regarding the references claims will be appreciated.

If you have any questions please feel free to contact me @ 480-459-5606, maryr0007@yahoo.com or via mail.

Hope you have a wonderful 2008.



Mary Riley

ARIZONA  
STATE OFFICE  
PHOENIX, ARIZONA

2008 JAN - 6 - 2:11

RECEIVED  
BUREAU OF  
LAND MANAGEMENT

Gimiel  
7900 EAST PRINCESS DR #1269  
SCOTTSDALE, AZ 85255

PHOENIX, AZ 85001

04 JAN 2008 11PM 5 L



USA, FIRST CLASS FOREVER

RECEIVED  
BUREAU OF  
LAND MANAGEMENT

2008 JAN -6 A 2:11

ARIZONA  
STATE OFFICE  
PHOENIX, ARIZONA

UNITED STATES DEPT. OF THE INTERIOR  
BUREAU OF LAND MANAGEMENT  
ARIZONA STATE OFFICE  
815 NORTH CENTRAL AVENUE, SUITE 800  
PHOENIX, AZ 85004-4427

ATTN: Ms. Amy Bunton



# GIMEL (ARIZONA) INC.

United States Department of the Interior  
Bureau of Land Management  
Arizona State Office  
One North Central Avenue, Suite 800  
Phoenix, Arizona 85004-4427  
3<sup>rd</sup> November 2007

November 5<sup>th</sup> 2007

Via: Recorded US Mail

Your Ref: 3800 (AZ-933) AB  
AMC303226 / AMC362424

Dear Sir,

**RE: ANNUAL MAINTENANCE FEES – DUPLICATE PAYMENT**

Would you please refund Auric Resources International, Inc. with their payment made to you on the August 29<sup>th</sup> 2007. We (Gimel) have been responsible for payment of these annual maintenance fees for the past 4 years.

You will note from our payment that we have a further 7 claims which were included in our payment, made on: August 30<sup>th</sup> 2007. I have enclosed a copy of the paid for list of AMC numbers.

In the event of you wish to speak directly with us our contact numbers are: 1 480 459-5606 (Office/Home) or 1 480 276-7222 (Cell).

Thank you for your assistance in the above matter.

I remain.

Yours faithfully,



**Mary Ann D. Riley (Mrs.)**  
Chairman & CFO, Gimel (Arizona) Inc.

cc John W. Riley, CEO, Gimel (Arizona) Inc.\*  
Edward Britt ESQ. Brit Law Group P.C.\*

*Cannot refund  
Auric at Gimel's  
request. Let Gimel know.  
they will send new request to AB  
apply money to 2009.*

ADMINISTRATIONAL OFFICE:

7900 EAST PRINCESS DRIVE, (APT 1269) SCOTTSDALE, ARIZONA 85255 U.S.A.

TEL: 1 480 459-5606 ~ E-MAIL: maryr0007@yahoo.com ~ CELL: 1 480 276-7222

PHOENIX, ARIZONA

2007 NOV - 8 A 7: 51

RECEIVED  
B.L.M. AZ STATE OFFICE



**List of Claims for renewal:**

BH 7 (amended) AMC 362417  
BH 9 (amended) AMC 362418  
BH 12 (amended) AMC 362419  
BH 14 (amended) AMC 362420  
BH 16 (amended) AMC 362421  
BH 18 (amended) AMC 362422  
BH 21 (amended) AMC 362423  
BH 25 AMC 362424  
BH 27 AMC 362425  
BH 29 AMC 362426  
BH 31 AMC 362427  
BH 32 AMC 362428  
BH 33 AMC 362429  
BH 34 AMC 362430  
BH 35 AMC 362431  
BH 36 AMC 362432  
BH 37 AMC 362433  
BH 38 AMC 362434  
BH 39 AMC 362435  
BH 40 AMC 362436  
BH 11 AMC 303236  
BH 13 AMC 303238  
BH 15 AMC 303240  
BH 17 AMC 303242  
BH 19 AMC 303244  
BH 26 AMC 303251  
BH 18 AMC 303253  
BH 30 AMC 303255

RECEIVED  
B.L.M. AZ STATE OFFICE  
2001 AUG 30 P 3:46  
PHOENIX, ARIZONA

Riley/Garnier  
7900 EAST PENNLESS DR #1269  
SCOTTSDALE, AZ 85255

CERTIFIED MAIL™



9171 6104 0672 0023 0183 18  
RETURN RECEIPT REQUESTED



U.S. POSTAGE  
\$5.21  
FCH LETTER  
85255  
Date of sale  
11/06/07  
02 1P00 APC  
02314934

RECEIVED  
B.L.M. STATE OFFICE


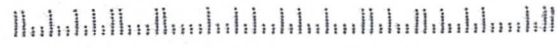
2007 NOV -8 A 7:57

PHOENIX ARIZONA

*Amy*

Bureau of Land Management  
ARIZONA STATE OFFICE  
ONE NORTH CENTRAL AVENUE, STE 800  
PHOENIX, ARIZONA 85004-4427

850044414 0041



PLACE STICKER AT TOP OF ENVELOPE TO THE RIGHT  
OF THE RETURN ADDRESS. - FOLD AT DOTTED LINE

Amc 303226  
Amc 362424

GIMEL (ARIZONA) INC.

United States Department of the Interior  
Bureau of Land Mangement  
Arizona State Office  
One North Central Avenue, Suite 800  
Phoenix, Arizona 85004-4427

Reference to :  
3800 ( AZ-933) AB  
AMC 303226  
AMC362424

Attn: Amy Bunda


Dear Amy,

IN reference to the 21 mining claims,  
AMC303236,303238,303240,303242,303244,303252,303253, 303255 and AMC 362424  
through AMC 362436 which were paid by Gimel and Auric Resources. Please send Gimel  
Arizona a refund check for the above maintenance fee payments on the above claims.

If Auric Resources International has not requested a refund of their payment, Gimel has decided  
it best to receive a refund for the above claims. We, Gimel (Arizona) Inc. will pay the 2009  
maintenance fees before the due date of August 30,2008.

Thank you for all of your help. If you have any questions please contact me at : 7900 East  
Princess Drive # 1269 Scottsdale, Arizona 85255 or via e-mail : [marvr0007@yahoo.com](mailto:marvr0007@yahoo.com) My  
phone number is : 480-459-5606.

Again, thank you for being so easy to work with.

  
Mary Riley  
Gimel ( Arizona ), Inc.

CC: Alvin L. Burch  
Group Administrator  
Renewable and Mineral Resources Group

7900 East Princess Drive # 1269 , Scottsdale , Arizona 85255

Refund for \$2625 authorized. Duplicate  
payment was made on 21 claims. claims  
belong to Auric therefore their payment was kept.  
AB

RECEIVED  
BUREAU OF  
LAND MANAGEMENT  
2008 FEB 22 P 1:40  
ARIZONA  
STATE OFFICE  
PHOENIX, ARIZONA

**Authorized Date**03/07/2008

**Instructions to Accounts** AZ BLM REFUND GIMEL INC. FOR DUPLICATE PAYMENT OF 2008  
MAINTENANCE FEES ON 21 CLAIMS AMC303236, 303238, 303240,  
303244, 303251, 303253, 303255, AND 362424 THRU 362436 RECEIPT  
#1558205 AB

**Login ID**2393

**Entry Date**03/07/2008

**Total Amount**\$2,625.00

**United States Department of the Interior**  
**Bureau of Land Management**  
 BUSINESS & SUPPORT SVCS DIV  
 ONE N CENTRAL AVE SUITE 800  
 PHOENIX, AZ 85004 -4427  
 Phone: (602) 417-9200

Receipt

No: 1558205

<b>Transaction #:</b> 1609851	
<b>Date of Transaction:</b> 08/30/2007	
<b>CUSTOMER:</b>	GIMEL ARIZONA INC 7900 E PRINCESS DR UNIT 1269 SCOTTSDALE, AZ 85255

LINE #	QTY	DESCRIPTION	REMARKS	UNIT PRICE	TOTAL
1	1.00	LOCATABLE MINERALS / MINING CLAIMS- NOT NEW-UNADJUD, ONE AUTH NO. ONLY / MINING CLAIM MONEY RECEIVED (455) CASES: AMC362417/\$3500.00	MAINT 2008 (28)	- n/a -	3500.00
<b>TOTAL:</b>					<b>\$3,500.00</b>

PAYMENT INFORMATION			
1	AMOUNT:	\$3,500.00	POSTMARKED: N/A
	TYPE:	CHECK	RECEIVED: 08/30/2007
	CHECK NO:	1002	
	NAME:	GIMEL ARIZONA INC 7900 E PRINCESS DR UNIT 1269 SCOTTSDALE AZ 85255	

REMARKS

This receipt was generated by the automated BLM Collections and Billing System and is a paper representation of a portion of the official electronic record contained therein.

*\$2625 refunded per request for duplicate payment on 21 claims.*  
*AB*

**NOTICE!!**

**These documents have been scanned!**

**Do not place un-scanned documents beneath this notice!**

**Do not remove this notice from this file!**

GPO Jacket No. 560-102  
Print Order 61540  
Rise Business Services, LLC  
Job=AZ15 8/2/2019



Box Number= AZ15192



Claim Begin-End: AMC303226-AMC303281

**3 Transfers**



AZ15192-2

AMC303020-AMC303950

303226

RECEIVED  
B.L.M. AZ STATE OFFICE

g.  
①

When recorded return to:  
AURIC RESOURCES, INC.  
3605 West Sierra  
Phoenix, AZ 85029

DEC 31 '91

9:00 A.M.  
PHOENIX, ARIZONA

**MINING DEED**

FOR VALUABLE CONSIDERATION, the sufficiency and receipt of which is hereby acknowledged, **GOLD SPINNERS INTERNATIONAL, INC.**, an Arizona corporation, whose mailing address is 5201 South Mission, Mt. Pleasant, MI 48858, hereby quit claims all of their right, title and interest in the unpatented placer mining claims, more particularly described below, to **AURIC RESOURCES, INC.**, an Arizona Corporation, whose mailing address is 3605 West Sierra, Phoenix, AZ 85029.

CLAIM NAME	YAVAPAI COUNTY RECORDERS OFFICE		BLM SERIAL NO.
	BOOK	PAGE	A.M.C. NO.
B. H. 1 - 56	2239	878-989	205972 - 206001

Closed claims wrong A.M.C. Nos.

303226 - 303281

All of which are located in Sections 21, 22, 27 and 28, Township 8 North, Range 2 West, Gila & Salt River Base & Meridian, in the Castle Creek Mining District, Yavapai County, State of Arizona.

Dated this 30 day of Nov., 1990.

EXEMPT: ARS 42-1614, A, 6

GOLD SPINNERS INTERNATIONAL, INC.

by: John W. Parrott  
JOHN PARROTT, ITS SECRETARY

MINING DEED, PAGE 1

303226-303281

ENTERED IN COMPUTER

1-21-92 lpi

RECEIVED  
B.L.M. AZ STATE OFFICE


STATE OF ARIZONA )  
 ) ss.  
COUNTY OF MARICOPA )

Dec 31 '91

The foregoing instrument was acknowledged before me this  
3 day of November, 1990 by JOHN PARROTT as Secretary of  
GOLD SPINNERS INTERNATIONAL, INC.

9:00 AM  
PHOENIX, ARIZONA

IN WITNESS WHEREOF, I have hereunto set my hand and affixed my  
notarial seal the day and year first above written.

  
\_\_\_\_\_  
Notary Public

My commission expires:

Commission Expires Dec. 21, 1991



UNITED STATES  
DEPARTMENT OF THE INTERIOR  
BUREAU OF LAND MANAGEMENT

RECEIPT AND ACCOUNTING ADVICE

NO. 1731697 <sup>04</sup>

SM/AZ

01/08/92

Subject: TRANSFER OF INTEREST (56)  
AFFIDAVITS OF ASSESSMENT WORK (56)

*separated*

2 27 12

560.00

Applicant:  
AURIC RESOURCES, INC.  
3605 W. SIERRA  
PHOENIX, AZ 85029

*ok y*

Remitter: SAME - CK #1119  
843-1516

Assignor:

LEASE MANAGEMENT DATA									
<input type="checkbox"/> NEW <input type="checkbox"/> UPDATE <input type="checkbox"/> PAYMENT									
ORIGINAL SERIAL NO.	ASG.	TYPE	ST.	CTY.	FUND SYMBOL			ACRES/UNITS	RATE
AMC 303226, ET AL									
AMOUNT	ANV. DATE	EXP. DATE	BILL CYC.	S/C	DISTRICT	NEXT BILL	MISC. DATA	U of M	ACTUAL UNITS
ASSIGNMENT SERIAL NO.	ASG.	TYPE	ST.	CTY.	FUND SYMBOL			ACRES/UNITS	RATE
AMOUNT	ANV. DATE	EXP. DATE	BILL CYC.	S/C	DISTRICT	NEXT BILL	MISC. DATA	U of M	ACTUAL UNITS

APPLY REMITTANCE			
ACTION	FUND SYMBOL	CTY.	AMOUNT
FILING FEE			
RENTAL			
UNEARNED			
REFUND			
TOTAL			
AMOUNT DUE			

Remarks:

~~XXXX~~  
Incorrect A MC Serial Numbers were listed for the BH #1 through #56 claims. Correct serial numbers are A MC 303226 through 303281.

BY: \_\_\_\_\_ DATE: \_\_\_\_\_

Lease in Escrow?  
 KGS?                      Of Interest?  
 Auto Escalates?            Operating Rights?  
 Auto Renew?                Operator  
    Bond Filed?

FOR MMS USE ONLY		
BILLEE	FOREST REFUGE	
NUMBER		
OCS SECTION		
CODE		

UNITED STATES  
DEPARTMENT OF THE INTERIOR  
BUREAU OF LAND MANAGEMENT

RECEIPT AND ACCOUNTING ADVICE

NO. 1731697

SM/AZ

01/08/92

*separated*  
*separated*

2 27 12

560.00

*ok*

Subject: TRANSFER OF INTEREST (56)  
AFFIDAVITS OF ASSESSMENT WORK (56)

Applicant: AURIC RESOURCES, INC.  
3605 W. SIERRA  
PHOENIX, AZ 85029

SAME - CK #1119

Remitter: 843-1516

Assignor:

Incorrect A MC Serial Numbers were listed for the BH claims  
#1 through #56 correct serial numbers for these claims

LEASE MANAGEMENT DATA		<input type="checkbox"/> NEW	<input type="checkbox"/> UPDATE	<input type="checkbox"/> PAYMENT	ORIGINAL SERIAL NO.		ASG.	TYPE	ST.	CTY.	FUND SYMBOL	ACRES/UNITS	RATE
AMC 303226, ET AL													

AMOUNT	ANV. DATE	EXP. DATE	BILL CYC.	S/C	DISTRICT	NEXT BILL	MISC. DATA	U of M	ACTUAL UNITS

ASSIGNMENT SERIAL NO.	ASG.	TYPE	ST.	CTY.	FUND SYMBOL	ACRES/UNITS	RATE

AMOUNT	ANV. DATE	EXP. DATE	BILL CYC.	S/C	DISTRICT	NEXT BILL	MISC. DATA	U of M	ACTUAL UNITS

APPLY REMITTANCE

ACTION	FUND SYMBOL	CTY.	AMOUNT
FILING FEE			
RENTAL			
UNEARNED			
REFUND			
TOTAL			
AMOUNT DUE			

Remarks:

*Incorrect*  
Incorrect A MC Serial Numbers were listed for the BH #1 through #56 claims. Correct serial numbers are A MC 303226 through 303281.

*Ack 1-9-92*  
*epj*

BY:

DATE:

Lease in Escrow?  
 KGS?  
 Auto Escalates?  
 Auto Renew?

Of Interest?  
Operating Rights?  
Operator  
Bond Filed?

FOR MMS USE ONLY

BILLEE NUMBER	FOREST REFUGE
OCS SECTION CODE	

**NOTICE!!**

**These documents have been scanned!**

**Do not place un-scanned documents beneath this notice!**

**Do not remove this notice from this file!**

GPO Jacket No. 560-102  
Print Order 61540  
Rise Business Services, LLC  
Job=AZ15 8/2/2019



Box Number= AZ15192



Claim Begin-End: AMC303226-AMC303281

**4 Annual Filings**



AZ15192-2

AMC303020-AMC303950

DEPARTMENT OF THE INTERIOR  
BUREAU OF LAND MANAGEMENT  
MINING CLAIMS

Run Date/Time: 8/16/2019

MC Maintenance Fees Paid Through the BLM Pay Portal  
(by Date Paid)

Page 79 Of 122

**CBS Receipt: 4530818**

Printed For Lead File # AMC303226

Agency Tracking ID: 1565650191

Assessment Year: 2020

Number of BLM Serial Nr: 21

Paid On: 8/12/2019

Total Amount Paid: \$3,465.00

Claim Name	BLM Serial No	Lead File No	Amount Paid
BH #11	AMC303236	AMC303226	\$165.00
BH #13	AMC303238	AMC303226	\$165.00
BH #15	AMC303240	AMC303226	\$165.00
BH #17	AMC303242	AMC303226	\$165.00
BH #19	AMC303244	AMC303226	\$165.00
BH #26	AMC303251	AMC303226	\$165.00
BH #28	AMC303253	AMC303226	\$165.00
BH #30	AMC303255	AMC303226	\$165.00
BH 25	AMC362424	AMC362424	\$165.00
BH 27	AMC362425	AMC362424	\$165.00
BH 29	AMC362426	AMC362424	\$165.00
BH 31	AMC362427	AMC362424	\$165.00
BH 32	AMC362428	AMC362424	\$165.00
BH 33	AMC362429	AMC362424	\$165.00
BH 34	AMC362430	AMC362424	\$165.00
BH 35	AMC362431	AMC362424	\$165.00
BH 36	AMC362432	AMC362424	\$165.00
BH 37	AMC362433	AMC362424	\$165.00
BH 38	AMC362434	AMC362424	\$165.00
BH 39	AMC362435	AMC362424	\$165.00
BH 40	AMC362436	AMC362424	\$165.00

**United States Department of the Interior**  
**Bureau of Land Management**  
 BUSINESS & SUPPORT SVCS DIV  
 ONE N CENTRAL AVE SUITE 800  
 PHOENIX, AZ 85004 -4427  
 Phone: 602-417-9200

Receipt	
No:	4530818

<b>Transaction #:</b> 4651667	
<b>Date of Transaction:</b> 08/12/2019	
CUSTOMER:	
CHRIS CREEL 1815 E WINSETT ST TUCSON,AZ 85719 US	

LINE #	QTY	DESCRIPTION	REMARKS	UNIT PRICE	TOTAL
1	1.00	LOCATABLE MINERALS / MINING CLAIMS- NOT NEW-UNADJUD,ONE AUTH NO. ONLY / MINING CLAIM MONEY RECEIVED <b>CASES: AMC303236/\$3465.00</b>		- n/a -	3465.00
<b>TOTAL:</b>					<b>\$3,465.00</b>

PAYMENT INFORMATION			
NOTE: Items will appear on credit card statement as "BLM O Mining Claim".			
1	AMOUNT:	3465.00	POSTMARKED: N/A
	TYPE:	CREDIT CARD	RECEIVED: 08/12/2019
	NAME:	CHRIS CREEL 1815 E WINSETT ST TUCSON AZ 85719 US	
	CARD NO:	XXXXXXXXXXXX5563	AUTH CODE: 04246G
	NAME ON CARD:	CHRIS CREEL	
	SIGNATURE:	INTERNET	

REMARKS

This receipt was generated by the automated BLM Collections and Billing System and is a paper representation of a portion of the official electronic record contained therein.

303226  
362424

**MAINTENANCE FEE PAYMENT**

Claimant Name: Auric Resources Intl. Inc.  
 Address: P.O. Box 1738  
 City: Wickenburg State: Az. Zip: 85358-1738  
 Telephone: 928-684-0325  
 E-mail address: auricreso@mindspring.com  
 Signature: William C. Berridge  
William C. Berridge, Pres/CEO  
 Check here if this is a change of address.

RECEIVED  
 BLM AZ STATE OFFICE  
 2018 AUG 28 P 1:34  
 PHOENIX, ARIZONA  
 BLM  
 Date  
 Stamp

LINE NO.	AMC NUMBER	CLAIM/SITE NAME	COUNTY RECORDER DATA (If available)	TWP	RNG	SEC
1	303236	BH-11	BOOK PAGE 2239 898	8N	2W	28
2	303238	BH-13	2239 902	8N	2W	28
3	303240	BH-15	2239 906	8N	2W	28
4	303242	BH-17	2239 910	8N	2W	27
5	303244	BH-19	2239 914	8N	2W	27
6	362424	BH-25	4179 249	8N	2W	22
7	303251	BH-26	2239 928	8N	2W	22
8	362425	BH-27	4179 250	8N	2W	22
9	303253	BH-28	2239 932	8N	2W	22
10	362426	BH-29	4179 251	8N	2W	22

List additional claims on Form MCF114.

Bureau of Land Management  
 Arizona State Office  
[www.blm.gov/az/](http://www.blm.gov/az/)

No. of Claims\*: 21 x \$155 = \$3,255.00  
 Check No: \_\_\_\_\_ Init. \_\_\_\_\_  
 Receipt No.: 4250438  
 For BLM Use Only

\* \$155 per lode mining claim, mill site, or tunnel site; and \$155 for each 20 acres or portion thereof for each placer mining claim.

Form: MCF112  
 Revised July 2014

This form is available from the Arizona Geological Survey and may be reproduced.

ENTERED  
 SEP 05 2018  
 BY: RAM

SUPPLEMENTAL ATTACHMENT

May be used with the following forms for listing additional mining claims:

Check One.


- Affidavit of Performance of Annual Work
- Maintenance Fee Payment
- Notice of Intent to Hold Mining Claims
- Notice of Non-Liability for Labor and Materials Furnished
- Quit claim Deed

RECEIVED  
BLM AZ STATE OFFICE  
2010 AUG 28 P 1:34  
PHOENIX, ARIZONA  
BLM  
Date  
Stamp

LINE NO.	AMC NUMBER	CLAIM/SITE NAME	COUNTY RECORDER DATA (If available)		TWP	RNG	SEC
11	303255	BH-30	BOOK 2239	PAGE 936	8N	2W	22
12	362427	BH-31	4179	252	8N	2W	22
13	362428	BH-32	4179	253	8N	2W	22
14	362429	BH-33	4179	254	8N	2W	22
15	362430	BH-34	4179	255	8N	2W	22
16	362431	BH-35	4179	256	8N	2W	22
17	362432	BH-36	4179	257	8N	2W	22
18	362433	BH-37	4179	258	8N	2W	22
19	362434	BH-38	4179	259	8N	2W	22
20	362435	BH-39	4179	260	8N	2W	22
21	362436	BH-40	4179	261	8N	2W	22

Form MCF114  
Revised July 2014

This form is available from the Arizona Geological Survey and may be reproduced.



PRESS FIRMLY TO SEAL

PRESS FIRMLY TO SEAL

# PRIORITY MAIL EXPRESS™

OUR FASTEST SERVICE IN THE U.S.



1020



85004

U.S. POSTAGE PAID  
PME 1-Day  
WICKENBURG, AZ  
85390  
AUG 27, 18  
AMOUNT  
**\$24.70**  
R2304N116747-03



EE232545574US

## INTERNATIONAL USE



## PRIORITY MAIL EXPRESS™

**CUSTOMER USE ONLY**

FROM: (PLEASE PRINT) PHONE ( 900 ) 484-0325  
 ALIC. Rosales S. 2nd  
 1020 W Wickenburg Way  
 Wickenburg AZ  
 85390-3990

PAYMENT BY ACCOUNT (if applicable)

**DELIVERY OPTIONS (Customer Use Only)**

SIGNATURE REQUIRED Note: The mailer must check the "Signature Required" box if the mailer: 1) Requires the addressee's signature; OR 2) Purchases additional insurance; OR 3) Purchases COD service; OR 4) Purchases Return Receipt service. If the box is not checked, the Postal Service will leave the item in the addressee's mail receptacle or other secure location without attempting to obtain the addressee's signature on delivery.

**Delivery Options**

No Saturday Delivery (delivered next business day)  
 Sunday/Holiday Delivery Required (additional fee, where available\*)  
 10:30 AM Delivery Required (additional fee, where available\*)  
 \*Refer to USPS.com® or local Post Office™ for availability.

TO: (PLEASE PRINT) PHONE ( )  
 U.S. Bureau of Land Mgt.  
 One N. Central Ave.  
 Ste. 900 Phoenix  
 Arizona

ZIP + 4® (U.S. ADDRESSES ONLY)  
 85004-4497

WRITE FIRMLY WITH BALL POINT PEN ON HARD SURFACE TO MAKE ALL COPIES LEGIBLE.

**ORIGIN (POSTAL SERVICE USE ONLY)**

1-Day  2-Day  Military  DPO

PO ZIP Code	Scheduled Delivery Date (MM/DD/YY)	Postage
85390	8/28/18	\$ 24.70
Date Accepted (MM/DD/YY)	Scheduled Delivery Time	Insurance Fee
8/27/18	<input type="checkbox"/> 10:30 AM <input checked="" type="checkbox"/> 3:00 PM <input type="checkbox"/> 12 NOON	\$
Time Accepted	10:30 AM Delivery Fee	Return Receipt Fee
10:30 AM	\$	\$
Special Handling/Fragile	Sunday/Holiday Premium Fee	Total Postage & Fees
\$	\$	\$ 24.70
Weight	Flat Rate	Acceptance Employee Initials
lbs. 3.7 ozs.	<input type="checkbox"/> Flat Rate	R

**DELIVERY (POSTAL SERVICE USE ONLY)**

Delivery Attempt (MM/DD/YY)	Time	Employee Signature
	<input type="checkbox"/> AM <input type="checkbox"/> PM	
Delivery Attempt (MM/DD/YY)	Time	Employee Signature
	<input type="checkbox"/> AM <input type="checkbox"/> PM	

LABEL 11-B, OCTOBER 2016 PSN 7690-02-000-9996 3-ADDRESSEE COPY

RECEIVED  
BLM AZ STATE OFFICE  
2018 AUG 28 P 1:33  
PHOENIX ARIZONA

WHEN USED INTERNATIONALLY,  
A CUSTOMS DECLARATION  
LABEL MAY BE REQUIRED.



EP13F July 2013 OD: 12.5 x 9.5



PS10001000006

VISIT US AT USPS.COM®  
ORDER FREE SUPPLIES ONLINE



This packaging is the property of the U.S. Postal Service® and is provided solely for use in sending Priority Mail Express™ shipments. Misuse may be a violation of federal law. This packaging is not for resale. EPI3F © U.S. Postal Service, July 2013; All rights reserved.

This envelope is made from post-consumer waste. Please recycle - again.



**United States Department of the Interior**  
**Bureau of Land Management**  
 DIV OF LANDS, MINRLS & ENERGY  
 ONE N CENTRAL AVE  
 PHOENIX, AZ 85004 -4427  
 Phone: 602-417-9200

Receipt

No: 4250438

<b>Transaction #:</b> 4365939	
<b>Date of Transaction:</b> 08/30/2018	
<b>CUSTOMER:</b>	
AURIC RESOURCES INTERNATIONAL, INC. PO BOX 1738 WICKENBURG, AZ 85358-1738 US	

LINE #	QTY	DESCRIPTION	REMARKS	UNIT PRICE	TOTAL
1	1.00	LOCATABLE MINERALS / MINING CLAIMS- NOT NEW-UNADJUD, ONE AUTH NO. ONLY / MINING CLAIM MONEY RECEIVED <b>CASES: AMC303236/\$3255.00</b>	MAINT 2019/21	- n/a -	3255.00
<b>TOTAL:</b>					<b>\$3,255.00</b>

PAYMENT INFORMATION			
NOTE: Items will appear on credit card statement as "Bureau of Land Mgmt CO".			
1	AMOUNT:	3255.00	POSTMARKED: N/A
	TYPE:	CREDIT CARD	RECEIVED: 08/30/2018
	NAME:	AURIC RESOURCES INTERNATIONAL, INC. PO BOX 1738 WICKENBURG AZ 85358-1738 US	
	CARD NO:	XXXXXXXXXXXX2007	AUTH CODE: 189626
	NAME ON CARD:	A I R	
	SIGNATURE:		

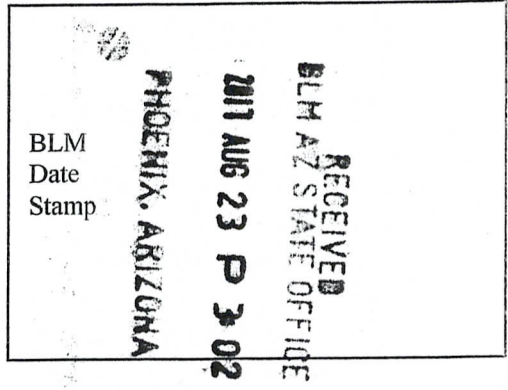
REMARKS

This receipt was generated by the automated BLM Collections and Billing System and is a paper representation of a portion of the official electronic record contained therein.

303226  
362424

**MAINTENANCE FEE PAYMENT**

Claimant Name: Auric Resources Intl, Inc.  
 Address: P.O. Box 1738  
 City: Wickenburg State: Az. Zip: 85358-1738  
 Telephone: 928-684-0325  
 E-mail address: auricres@mindspring.com  
 Signature: William C. Berridge  
William C. Berridge, Pres./CEO  
 Check here if this is a change of address.




LINE NO.	AMC NUMBER	CLAIM/SITE NAME	COUNTY RECORDER DATA (If available)	TWP	RNG	SEC
1	303236	BH-11	BOOK PAGE 2239 898	8N	2W	28
2	303238	BH-13	2239 902	8N	2W	28
3	303240	BH-15	2239 906	8N	2W	28
4	303242	BH-17	2239 910	8N	2W	27
5	303244	BH-19	2239 914	8N	2W	27
6	362424	BH-25	4179 249	8N	2W	22
7	303251	BH-26	2239 928	8N	2W	22
8	362425	BH-27	4179 250	8N	2W	22
9	303253	BH-28	2239 932	8N	2W	22
10	362426	BH-29	4179 251	8N	2W	22

List additional claims on Form MCF114.

**Bureau of Land Management**  
**Arizona State Office**  
[www.blm.gov/az/](http://www.blm.gov/az/)

No. of Claims\*: 21 x \$155 = \$3,255.00  
 Check No: CC Init. WCC  
 Receipt No.: 9958015  
**For BLM Use Only**




\* \$155 per lode mining claim, mill site, or tunnel site; and \$155 for each 20 acres or portion thereof for each placer mining claim. Form: MCF112 Revised July 2014

**SUPPLEMENTAL ATTACHMENT**

May be used with the following forms for listing additional mining claims:

Check One.

- Affidavit of Performance of Annual Work
- Maintenance Fee Payment
- Notice of Intent to Hold Mining Claims
- Notice of Non-Liability for Labor and Materials Furnished
- Quit claim Deed



LINE NO.	AMC NUMBER	CLAIM/SITE NAME	COUNTY RECORDER DATA (If available)		TWP	RNG	SEC
11	303255	BH-30	BOOK 2239	PAGE 936	8N	2W	22
12	362427	BH-31	4179	252	8N	2W	22
13	362428	BH-32	4179	253	8N	2W	22
14	362429	BH-33	4179	254	8N	2W	22
15	362430	BH-34	4179	255	8N	2W	22
16	362431	BH-35	4179	256	8N	2W	22
17	362432	BH-36	4179	257	8N	2W	22
18	362433	BH-37	4179	258	8N	2W	22
19	362434	BH-38	4179	259	8N	2W	22
20	362435	BH-39	4179	260	8N	2W	22
21	362436	BH-40	4179	261	8N	2W	22

Form MCF114  
Revised July 2014

PRESS FIRMLY TO SEAL

PRESS FIRMLY TO SEAL



1020



85004

WICKENBURG, AZ  
85390  
AUG 22 17  
AMOUNT  
**\$26.50**  
R2304M115062-08



This envelope is made from post-consumer waste. Please recycle - again.

★ MAIL ★  
**EXPRESS**

OUR FASTEST SERVICE IN THE U.

WHEN USED INTERNATIONALLY,  
A CUSTOMS DECLARATION  
LABEL MAY BE REQUIRED.



EP13F July 2013 OD: 12.5 x 9.5



**CUSTOMER USE ONLY**

FROM: (PLEASE PRINT) \_\_\_\_\_ PHONE ( ) \_\_\_\_\_

PAYMENT BY ACCOUNT (if applicable)

**DELIVERY OPTIONS (Customer Use Only)**

SIGNATURE REQUIRED Note: The mailer must check the "Signature Required" box if the mailer: 1) Requests the addressee's signature; OR 2) Purchases additional insurance; OR 3) Purchases COD service; OR 4) Purchases Return Receipt service. If the box is not checked, the Postal Service will leave the item in the addressee's mail receptacle or other secure location without attempting to obtain the addressee's signature on delivery.

**Delivery Options**

No Saturday Delivery (delivered next business day)

Sunday/Holiday Delivery Required (additional fee, where available\*)

10:30 AM Delivery Required (additional fee, where available\*)

**Bureau of Land Management  
Arizona State Office  
One North Central Avenue  
Suite 800  
Phoenix, Arizona 85004-4427**

\* For pickup or USPS Tracking™, visit USPS.com or call 800-222-1811.  
\* \$100.00 Insurance included.

WRITE ON HARD SURFACE TO MAKE ALL COPIES LEGIBLE.



EL556334374US



**PRIORITY  
★ MAIL ★  
EXPRESS™**

**ORIGIN (POSTAL SERVICE USE ONLY)**

1-Day  2-Day  Military  DPO

PO/ZIP Code: 85390

Scheduled Delivery Date (MMDDYY): 8/22/17

Date Accepted (MMDDYY): 8/22/17

Time Accepted:  AM  PM

Weight:  Flat Rate  4 oz.

Postage: \$ 26.75

Insurance Fee: \$

COD Fee: \$

10:30 AM Delivery Fee: \$

Return Receipt Fee: \$

Live Animal Transportation Fee: \$

Sunday/Holiday Premium Fee: \$

Total Postage & Fees: \$ 26.75

Acceptance Employee Initials: \_\_\_\_\_

**DELIVERY (POSTAL SERVICE USE ONLY)**

Delivery Attempt (MMDDYY): \_\_\_\_\_ Time:  AM  PM Employee Signature: \_\_\_\_\_

Delivery Attempt (MMDDYY): \_\_\_\_\_ Time:  AM  PM Employee Signature: \_\_\_\_\_

RETURN RECEIPT REQUESTED

RETURN RECEIPT REQUESTED

LABEL 11-B, SEPTEMBER 2015 PSN 7650-02-000-9996 3-ADDRESSEE COPY

**SIT US AT USPS.COM®**  
ORDER FREE SUPPLIES ONLINE



**UNITED STATES  
POSTAL SERVICE**

This packaging is the property of the U.S. Postal Service® and is provided solely for use in sending Priority Mail Express™ shipments. Misuse may be a violation of Federal law. This packaging is not for resale. ©2015 U.S. Postal Service. All rights reserved.

# PRIORITY ★ MAIL ★ EXPRESS™



FLAT RATE ENVELOPE  
ONE RATE ★ ANY WEIGHT\*

RECEIVED  
ELM A7 STATE OFFICE  
2011 AUG 23 P 3:00  
PHOENIX, ARIZONA



PS 1000 1000006

EP13F July 2013  
OD: 12.5 x 9.5



\* Money Back Guarantee to U.S., select APO/FPO/DPO, and select International destinations. See DMM and IMM at [pe.usps.com](http://pe.usps.com) for complete details.  
\* For International shipments, the maximum weight is 4 lbs.

**United States Department of the Interior**  
**Bureau of Land Management**  
 DIV OF LANDS, MINRLS & ENERGY  
 ONE N CENTRAL AVE  
 PHOENIX, AZ 85004 -4427  
 Phone: 602-417-9200

Receipt

No: 3958015

<b>Transaction #:</b> 4067807	
<b>Date of Transaction:</b> 08/25/2017	
CUSTOMER:	
AURIC RESOURCES INTERNATIONAL INC PO BOX 1738 WICKENBURG, AZ 85358-1738 US	

LINE #	QTY	DESCRIPTION	REMARKS	UNIT PRICE	TOTAL
1	1.00	LOCATABLE MINERALS / MINING CLAIMS- NOT NEW-UNADJUD, ONE AUTH NO. ONLY / MINING CLAIM MONEY RECEIVED CASES: AMC303236/\$3255.00	MAINT 2018/21	- n/a -	3255.00
<b>TOTAL:</b>					<b>\$3,255.00</b>

PAYMENT INFORMATION			
NOTE: Items will appear on credit card statement as "Bureau of Land Mgmt CO".			
1	AMOUNT:	3255.00	POSTMARKED: N/A
	TYPE:	CREDIT CARD	RECEIVED: 08/25/2017
	NAME:	AURIC RESOURCES INTERNATIONAL INC PO BOX 1738 WICKENBURG AZ 85358-1738 US	
	CARD NO:	XXXXXXXXXXXX2007	AUTH CODE: 105018
	NAME ON CARD:	AURIC RESOURCES INTL	
	EXPIRES:	09/2019	
	SIGNATURE:		

REMARKS

This receipt was generated by the automated BLM Collections and Billing System and is a paper representation of a portion of the official electronic record contained therein.

303226

362424

**MAINTENANCE FEE PAYMENT**

Claimant Name: Auric Resources Intl. Inc.  
 Address: P.O. Box 1738  
 City: Wickenburg State: Az. Zip: 85358-1738  
 Telephone: 928-684-0325  
 E-mail address: auricres@mindspring.com  
 Signature: William C. Berridge  
William C. Berridge, Pres/CEO  
 Check here if this is a change of address.

BLM  
Date  
Stamp

PHOENIX, ARIZONA

2016 AUG 30 A 10:37

RECEIVED  
BLM AZ STATE OFFICE

LINE NO.	AMC NUMBER	CLAIM/SITE NAME	COUNTY RECORDER DATA (If available)	TWP	RNG	SEC
1	303236	BH-11	BOOK PAGE 2239 898	8N	2W	28
2	303238	BH-13	2239 902	8N	2W	28
3	303240	BH-15	2239 906	8N	2W	28
4	303242	BH-17	2239 910	8N	2W	27
5	303244	BH-19	2239 914	8N	2W	27
6	362424	BH-25	4179 249	8N	2W	22
7	303251	BH-26	2239 928	8N	2W	22
8	362425	BH-27	4179 250	8N	2W	22
9	303253	BH-28	2239 932	8N	2W	22
10	362426	BH-29	4179 251	8N	2W	22

List additional claims on Form MCF114.

**Bureau of Land Management**  
**Arizona State Office**  
[www.blm.gov/az/](http://www.blm.gov/az/)

No. of Claims\*: 21 x \$155 = \$3,255.00  
 Check No: CARD Init. PETL  
 Receipt No.: 3646519  
 For BLM Use Only

\* \$155 per lode mining claim, mill site, or tunnel site; and \$155 for each 20 acres or portion thereof for each placer mining claim.

Form: MCF112  
 Revised July 2014

This form is available from the **Arizona Geological Survey** and may be reproduced.

ENTERED  
 AUG 31 2016  
 BY: RAM

**SUPPLEMENTAL ATTACHMENT**

May be used with the following forms for listing additional mining claims:

Check One.

- Affidavit of Performance of Annual Work
- Maintenance Fee Payment
- Notice of Intent to Hold Mining Claims
- Notice of Non-Liability for Labor and Materials Furnished
- Quit claim Deed

BLM Date Stamp	RECEIVED BLM AZ STATE OFFICE 2016 AUG 30 A 10: 37 PHOENIX, ARIZONA
----------------------	---

LINE NO.	AMC NUMBER	CLAIM/SITE NAME	COUNTY RECORDER DATA (If available)		TWP	RNG	SEC
			BOOK	PAGE			
11	303255	BH-30	2239	936	8N	2W	22
12	362427	BH-31	4179	252	8N	2W	22
13	362428	BH-32	4179	253	8N	2W	22
14	362429	BH-33	4179	254	8N	2W	22
15	362430	BH-34	4179	255	8N	2W	22
16	362431	BH-35	4179	256	8N	2W	22
17	362432	BH-36	4179	257	8N	2W	22
18	362433	BH-37	4179	258	8N	2W	22
19	362434	BH-38	4179	259	8N	2W	22
20	362435	BH-39	4179	260	8N	2W	22
21	362436	BH-40	4179	261	8N	2W	22



**United States Department of the Interior**  
**Bureau of Land Management**  
 DIV OF LANDS, MINRLS & ENERGY  
 ONE N CENTRAL AVE  
 PHOENIX, AZ 85004 -4427  
 Phone: 602-417-9200

Receipt

No: 3646519

<b>Transaction #:</b> 3750502	
<b>Date of Transaction:</b> 08/30/2016	
<b>CUSTOMER:</b>	
AURIC RESOURCES INTERNATIONAL, INC. PO BOX 1738 WICKENBURG, AZ 85358-1738 US	

LINE #	QTY	DESCRIPTION	REMARKS	UNIT PRICE	TOTAL
1	1.00	LOCATABLE MINERALS / MINING CLAIMS- NOT NEW-UNADJUD, ONE AUTH NO. ONLY / MINING CLAIM MONEY RECEIVED CASES: AMC303236/\$3255.00	2017 MAINT/21	- n/a -	3255.00
<b>TOTAL:</b>					<b>\$3,255.00</b>

PAYMENT INFORMATION			
NOTE: Items will appear on credit card statement as "Bureau of Land Mgmt CO".			
1	AMOUNT:	3255.00	POSTMARKED: N/A
	TYPE:	CREDIT CARD	RECEIVED: 08/30/2016
	NAME:	AURIC RESOURCES INTERNATIONAL, INC. PO BOX 1738 WICKENBURG AZ 85358-1738 US	
	CARD NO:	XXXXXXXXXXXX2007	AUTH CODE: 163510
	NAME ON CARD:	WILIAM C BERRIDGE	
	EXPIRES:	09/2019	
	SIGNATURE:		

REMARKS

This receipt was generated by the automated BLM Collections and Billing System and is a paper representation of a portion of the official electronic record contained therein.

303226  
362424

**MAINTENANCE FEE PAYMENT**

Claimant Name: Auric Resources Intl. Inc.  
 Address: P.O. Box 1738  
 City: Wickenburg State: Az. Zip: 85358-1738  
 Telephone: 928-684-0325  
 E-mail address: auricreso@mindspring.com  
 Signature: William C. Berridge  
*William C. Berridge, Pres/CEO*  
 Check here if this is a change of address.

RECEIVED  
 FLM AZ STATE OFFICE  
 2015 AUG 27 A 10:13  
 PHOENIX, ARIZONA  
 BLM  
 Date  
 Stamp

LINE NO.	AMC NUMBER	CLAIM/SITE NAME	COUNTY RECORDER DATA (If available)	TWP	RNG	SEC
1	303236	BH-11	BOOK PAGE 2239 898	8N	2W	28
2	303238	BH-13	2239 902	8N	2W	28
3	303240	BH-15	2239 904	8N	2W	28
4	303242	BH-17	2239 910	8N	2W	27
5	303244	BH-19	2239 914	8N	2W	27
6	362424	BH-25	4179 249	8N	2W	22
7	303251	BH-26	2239 928	8N	2W	22
8	362425	BH-27	4179 250	8N	2W	22
9	303253	BH-28	2239 932	8N	2W	22
10	362426	BH-29	4179 251	8N	2W	22

List additional claims on Form MCF114.

No. of Claims\*: 21 x \$155 = 3255.00  
 Check No: CC Init. EB  
 Receipt No.: 3378208  
**For BLM Use Only**

**Bureau of Land Management**  
**Arizona State Office**  
[www.blm.gov/az/](http://www.blm.gov/az/)

\* \$155 per lode mining claim, mill site, or tunnel site; and \$155 for each 20 acres or portion thereof for each placer mining claim.

**Form: MCF112**  
 Revised July 2014

**ENTERED**  
 AUG 28 2015  
 BY: ll

This form is available from the **Arizona Geological Survey** and may be reproduced.

**SUPPLEMENTAL ATTACHMENT**

May be used with the following forms for listing additional mining claims:

Check One.

- Affidavit of Performance of Annual Work
- Maintenance Fee Payment
- Notice of Intent to Hold Mining Claims
- Notice of Non-Liability for Labor and Materials Furnished
- Quit claim Deed

BLM  
Date  
Stamp

RECEIVED  
BLM AZ STATE OFFICE  
PHOENIX, ARIZONA  
2015 AUG 27 A 10:00

LINE NO.	AMC NUMBER	CLAIM/SITE NAME	COUNTY RECORDER DATA (If available)	TWP	RNG	SEC
11	303255	BH-30	BOOK PAGE 2239 936	8N	2W	22
12	362427	BH-31	4179 252	8N	2W	22
13	362428	BH-32	4179 253	8N	2W	22
14	362429	BH-33	4179 254	8N	2W	22
15	362430	BH-34	4179 255	8N	2W	22
16	362431	BH-35	4179 256	8N	2W	22
17	362432	BH-36	4179 257	8N	2W	22
18	362433	BH-37	4179 258	8N	2W	22
19	362434	BH-38	4179 259	8N	2W	22
20	362435	BH-39	4179 260	8N	2W	22
21	362436	BH-40	4179 261	8N	2W	22

Form MCF114  
Revised July 2014

**United States Department of the Interior**  
**Bureau of Land Management**  
 LANDS/RECREATION & PLANNING  
 ONE N CENTRAL AVE  
 PHOENIX, AZ 85004 -2203  
 Phone: 602-417-9200

Receipt

No: 3378208

<b>Transaction #:</b> 3476457	
<b>Date of Transaction:</b> 08/27/2015	
CUSTOMER:	
AURIC RESOURCES INTERNATIONAL INC PO BOX 1738 WICKENBURG, AZ 85358-1738 US	

LINE #	QTY	DESCRIPTION	REMARKS	UNIT PRICE	TOTAL
1	1.00	LOCATABLE MINERALS / MINING CLAIMS- NOT NEW-UNADJUD, ONE AUTH NO. ONLY / MINING CLAIM MONEY RECEIVED <b>CASES: AMC303236/\$3255.00</b>	2016 MAINT (21)	- n/a -	3255.00
<b>TOTAL:</b>					<b>\$3,255.00</b>

PAYMENT INFORMATION			
NOTE: Items will appear on credit card statement as "Bureau of Land Mgmt CO".			
1	AMOUNT:	3255.00	POSTMARKED: N/A
	TYPE:	CREDIT CARD	RECEIVED: 08/27/2015
	NAME:	AURIC RESOURCES INTERNATIONAL INC PO BOX 1738 WICKENBURG AZ 85358-1738 US	
	CARD NO:	XXXXXXXXXXXX5641	AUTH CODE: 09758C
	NAME ON CARD:	WILLIAM BERRIDGE	
	EXPIRES:	02/2020	
	SIGNATURE:		

REMARKS

This receipt was generated by the automated BLM Collections and Billing System and is a paper representation of a portion of the official electronic record contained therein.





MAIL: P.O. BOX 1738 • WICKENBURG, AZ 85358-1738  
(928) 684-0325 • FAX (928) 684-0328  
E-MAIL: auricres@mindspring.com

303226  
362424  
397260

**August 23, 2013**

**U.S. Department of the Interior  
Bureau of Land Management  
Arizona State Office  
One North Central Ave.  
Suite 800  
Phoenix, AZ 85004-4427**

**Dear Staff:**

**Please process our corporate American Express credit card in the amount of \$2,940.00 to cover the 2013/2014 maintenance fees for the following 21 unpatented placer mining claims which are all located in Yavapai County, Arizona:**

<u>Claim Name</u>	<u>AMC Number</u>
BH-11	AMC 303236
BH-13	AMC 303238
BH-15	AMC 303240
BH-17	AMC 303242
BH-19	AMC 303244
BH-25	AMC 362424
BH-26	AMC 303251
BH-27	AMC 362425
BH-28	AMC 303253
BH-29	AMC 362426

RECEIVED  
BLM AZ STATE OFFICE  
2013 AUG 27 A 10:49  
PHOENIX, ARIZONA

INTERE  
SEP 3 2013  
BY: RE

<b>BH-30</b>	<b>AMC 303255</b>
<b>BH-31</b>	<b>AMC 362427</b>
<b>BH-32</b>	<b>AMC 362428</b>
<b>BH-33</b>	<b>AMC 362429</b>
<b>BH-34</b>	<b>AMC 362430</b>
<b>BH-35</b>	<b>AMC 362431</b>
<b>BH-36</b>	<b>AMC 362432</b>
<b>BH-37</b>	<b>AMC 362433</b>
<b>BH-38</b>	<b>AMC 362434</b>
<b>BH-39</b>	<b>AMC 362435</b>
<b>BH-40</b>	<b>AMC 362436</b>

**Please forward your receipt to us at our mailing address given below. Thank you very much.**

**Sincerely,**

**William C. Berridge, Pres./CEO  
Auric Resources International, Inc.  
P.O. Box 1738  
Wickenburg, Arizona 85358-1738**

**phone: (928) 684-0325 fax: (928) 684-0328**

**American Express credit card payment (\$2,940.00)**

RECEIVED  
BLM AZ STATE OFFICE  
2013 AUG 27 A 10:49  
PHOENIX, ARIZONA

NO. OF CLAIMS 21  
AMOUNT \$ 2940.  
RECEIPT NO. 2866055  
INIT. SBG

**\*\* BLM-ASO\*\***



MAIL: P.O. BOX 1738 • WICKENBURG, AZ 85358-1738  
(928) 684-0325 • FAX (928) 684-0328  
E-MAIL: auricres@mindspring.com

August 23, 2013

U.S. Department of the Interior  
Bureau of Land Management  
Arizona State Office  
One North Central Ave., Suite 800  
Phoenix, AZ 85004-4427

Dear Staff:

Please process our corporate American Express credit card in the amount of \$280.00 to cover the 2013/2014 maintenance fees for the 2 unpatented placer mining claims (Maybe #2 and Maybe #3) which are described on Exhibit "A" attached to this document. Both of these claims are located in Yavapai County, Arizona. Please forward your receipt to us at our mailing address given below. Thank you very much.

Sincerely,

William C. Berridge, P.G., Pres./CEO  
Auric Resources International, Inc.  
P.O.Box 1738  
Wickenburg, AZ 85358-1738

phone: (928) 684-0325 fax: (928) 684-0328

Attached: Exhibit "A" (Maybe #2 & #3 claims) with AMC & County serial numbers

American Express credit card payment (\$280.00)

RECEIVED  
BLM AZ STATE OFFICE  
2013 AUG 27 A 10:49  
PHOENIX, ARIZONA

EXHIBIT "A"

<u>Claim Name</u>	<u>Yavapai County Recorders Office (Book &amp; Page)</u>	<u>U.S.B.L.M. AMC Number</u>
Maybe #2	B-4689 P-906 NML 4337348	AMC 397260
Maybe #3	B-4689 P-907 NML 4337349	AMC 397261

RECEIVED  
BLM AZ STATE OFFICE  
2013 AUG 27 A 10:49  
PHOENIX, ARIZONA

NO. OF CLAIMS 2  
AMOUNT \$280.00  
RECEIPT NO. 2866055  
INIT. ESG

\*\* BLM-ASO\*\*



**United States Department of the Interior**  
**Bureau of Land Management**  
 LANDS/RECREATION & PLANNING  
 ONE N CENTRAL AVE  
 PHOENIX, AZ 85004 -2203  
 Phone: 602-417-9200

Receipt

No: 2866055

<b>Transaction #:</b> 2951970	
<b>Date of Transaction:</b> 08/27/2013	
<b>CUSTOMER:</b>	
AURIC RESOURCES INTERNATIONAL INC PO BOX 1738 WICKENBURG, AZ 85358-1738 US	

LINE #	QTY	DESCRIPTION	REMARKS	UNIT PRICE	TOTAL
1	1.00	LOCATABLE MINERALS / MINING CLAIMS- NOT NEW-UNADJUD, ONE AUTH NO. ONLY / MINING CLAIM MONEY RECEIVED <b>CASES: AMC303236/\$3220.00</b>	2014 MAINT (21+2)	- n/a -	3220.00
<b>TOTAL:</b>					<b>\$3,220.00</b>

PAYMENT INFORMATION			
NOTE: Items will appear on credit card statement as "Bureau of Land Mgmt CO".			
1	AMOUNT:	3220.00	POSTMARKED: N/A
	TYPE:	CREDIT CARD	RECEIVED: 08/27/2013
	NAME:	AURIC RESOURCES INTERNATIONAL INC PO BOX 1738 WICKENBURG AZ 85358-1738 US	
	CARD NO:	XXXXXXXXXXXX1017	AUTH CODE: 102751
	NAME ON CARD:	WILLIAM C BERRIDGE	
	EXPIRES:	11/2014	
	SIGNATURE:		

REMARKS

This receipt was generated by the automated BLM Collections and Billing System and is a paper representation of a portion of the official electronic record contained therein.



Amc 303226  
362424

MAIL: P.O. BOX 1738 • WICKENBURG, AZ 85358-1738  
(928) 684-0325 • FAX (928) 684-0328  
E-MAIL: auricres@mindspring.com

**August 29, 2012**

**U.S. Department of the Interior  
Bureau of Land Management  
Arizona State Office  
One North Central Ave.  
Suite 800  
Phoenix, AZ 85004-4427**

NO. OF CLAIMS 21  
AMOUNT 2940.  
RECEIPT NO. 2645877  
INIT. SC

**\*\* BLM-ASO\*\***

**Dear Staff:**

**Please find enclosed our check # 6613 in the amount of \$2,940.00 to cover the 2012/2013 maintenance fees for the following 21 unpatented placer mining claims which are all located in Yavapai County, Arizona:**

<u>Claim Name</u>	<u>AMC Number</u>
BH-11	AMC 303236
BH-13	AMC 303238
BH-15	AMC 303240
BH-17	AMC 303242
BH-19	AMC 303244
BH-25	AMC 362424
BH-26	AMC 303251
BH-27	AMC 362425
BH-28	AMC 303253
BH-29	AMC 362426

RECEIVED  
BLM AZ STATE OFFICE  
2012 AUG 30 P 3:04  
PHOENIX, ARIZONA

ENTERED INTO COMPUTER

9/12/12 AT

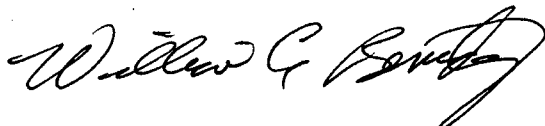
OFFICE: 1020 W. WICKENBURG WAY, SUITE E-9 • WICKENBURG, AZ 85390-3290

10/100

<b>BH-30</b>	<b>AMC 303255</b>
<b>BH-31</b>	<b>AMC 362427</b>
<b>BH-32</b>	<b>AMC 362428</b>
<b>BH-33</b>	<b>AMC 362429</b>
<b>BH-34</b>	<b>AMC 362430</b>
<b>BH-35</b>	<b>AMC 362431</b>
<b>BH-36</b>	<b>AMC 362432</b>
<b>BH-37</b>	<b>AMC 362433</b>
<b>BH-38</b>	<b>AMC 362434</b>
<b>BH-39</b>	<b>AMC 362435</b>
<b>BH-40</b>	<b>AMC 362436</b>

**Please forward your receipt to us at our mailing address given below. Thank you very much.**

**Sincerely,**



**William C. Berridge, Pres./CEO  
Auric Resources International, Inc.  
P.O. Box 1738  
Wickenburg, Arizona 85358-1738**

**phone: (928) 684-0325 fax: (928) 684-0328**

**encl.: Auric Resources International, Inc. check #6613 (\$2,940.00)**

RECEIVED  
BLM AZ STATE OFFICE  
2012 AUG 30 P 3:04  
PHOENIX, ARIZONA

11/10

United States Department of the Interior  
 Bureau of Land Management  
 LANDS/RECREATION & PLANNING  
 ONE N CENTRAL AVE  
 PHOENIX, AZ 85004 -2203  
 Phone: 602-417-9200

Receipt

No: 2645877

ENTERED INTO COMPUTER

<b>Transaction #:</b> 2726647	
<b>Date of Transaction:</b> 08/30/2012	
CUSTOMER:	
AURIC RESOURCES INTERNATIONAL INC PO BOX 1738 WICKENBURG, AZ 85358-1738 US	

LINE #	QTY	DESCRIPTION	REMARKS	UNIT PRICE	TOTAL
1	1.00	LOCATABLE MINERALS / MINING CLAIMS-NOT NEW-UNADJUD, ONE AUTH NO. ONLY / MINING CLAIM MONEY RECEIVED <b>CASES: AMC303236/\$2940.00</b>	MAINT (21) 2013	- n/a -	2940.00
<b>TOTAL:</b>					<b>\$2,940.00</b>

PAYMENT INFORMATION			
1	AMOUNT:	2940.00	POSTMARKED: N/A
	TYPE:	CHECK	RECEIVED: 08/30/2012
	CHECK NO:	6613	
	NAME:	AURIC RESOURCES INTERNATIONAL INC PO BOX 1738 WICKENBURG AZ 85358-1738 US	

REMARKS

This receipt was generated by the automated BLM Collections and Billing System and is a paper representation of a portion of the official electronic record contained therein.

*Lead Amc #'s (PB)*  
*Amc 303226*  
*362424*

AMC 352317  
397260  
362424  
303226



MAIL: P.O. BOX 1738 • WICKENBURG, AZ 85358-1738  
(928) 684-0325 • FAX (928) 684-0328  
E-MAIL: auricres@mindspring.com

August 24, 2011

U.S. Department of the Interior  
Bureau of Land Management  
Arizona State Office  
One North Central Ave., Suite 800  
Phoenix, AZ 85004-4427

Dear Staff:

Please find enclosed our check # 6022 in the amount of \$1680.00 to cover the 2011/2012 maintenance fees for the 12 unpatented placer mining claims (GV #1-12) which are described on Exhibit "A" attached to this document. All of the claims are located in Maricopa County, Arizona. Please forward your receipt to us at our mailing address given below. Thank you very much.

Sincerely,

William C. Berridge, P.G., Pres./CEO  
Auric Resources International, Inc.  
P.O.Box 1738  
Wickenburg, AZ 85358-1738

ENTERED INTO COMPUTER

AUG 31 2011

phone: (928) 684-0325 fax: (928) 684-0328

Attached: Exhibit "A" (GV #1-12 claims) with AMC & County serial numbers

encl.: Auric Resources International, Inc. check # 6022 (\$1,680.00)

RECEIVED  
BLM AZ STATE OFFICE  
2011 AUG 26 A 7:52  
PHOENIX, ARIZONA

35  
#2417079

**EXHIBIT "A"**

<u>Claim Name</u>	<u>Maricopa County Recorders Office (Serial#)</u>	<u>U.S.B.L.M. AMC Number</u>
GV-1	99-0361822	AMC 352317
GV-2	99-0361823	AMC 352318
GV-3	99-0361824	AMC 352319
GV-4	99-0361825	AMC 352320
GV-5	99-0361826	AMC 352321
GV-6	99-0361827	AMC 352322
GV-7	99-0361828	AMC 352323
GV-8	99-0361829	AMC 352324
GV-9	99-0361830	AMC 352325
GV-10	99-0361831	AMC 352326
GV-11	99-0361832	AMC 352327
GV-12	99-0361833	AMC 352328

RECEIVED  
BLM AZ STATE OFFICE  
2011 AUG 26 A 7:52  
PHOENIX, ARIZONA

12



MAIL: P.O. BOX 1738 • WICKENBURG, AZ 85358-1738  
(928) 684-0325 • FAX (928) 684-0328  
E-MAIL: auricres@mindspring.com

August 24, 2011

U.S. Department of the Interior  
Bureau of Land Management  
Arizona State Office  
One North Central Ave., Suite 800  
Phoenix, AZ 85004-4427

Dear Staff:

Please find enclosed our check # 6023 in the amount of \$280.00 to cover the 2010/2011 maintenance fees for the 2 unpatented placer mining claims (Maybe #2 and Maybe #3) which are described on Exhibit "A" attached to this document. Both of these claims are located in Yavapai County, Arizona. Please forward your receipt to us at our mailing address given below. Thank you very much.

Sincerely,

William C. Berridge, P.G., Pres./CEO  
Auric Resources International, Inc.  
P.O.Box 1738  
Wickenburg, AZ 85358-1738

phone: (928) 684-0325 fax: (928) 684-0328

Attached: Exhibit "A" (Maybe #2 & #3 claims) with AMC & County serial numbers

encl.: Auric Resources International, Inc. check # 6023 (\$280.00)

RECEIVED  
BLM AZ STATE OFFICE  
2011 AUG 26 A 1:52  
PHOENIX, ARIZONA

EXHIBIT "A"

<u>Claim Name</u>	<u>Yavapai County Recorders Office (Book &amp; Page)</u>	<u>U.S.B.L.M. AMC Number</u>
Maybe #2	B-4689 P-906 NML 4337348	AMC 397260
Maybe #3	B-4689 P-907 NML 4337349	AMC 397261

RECEIVED  
BLM AZ STATE OFFICE  
2011 AUG 26 A 1:52  
PHOENIX, ARIZONA

3





MAIL: P.O. BOX 1738 • WICKENBURG, AZ 85358-1738  
(928) 684-0325 • FAX (928) 684-0328  
E-MAIL: auricres@mindspring.com

**August 24, 2011**

**U.S. Department of the Interior  
Bureau of Land Management  
Arizona State Office  
One North Central Ave.  
Suite 800  
Phoenix, AZ 85004-4427**

**Dear Staff:**

**Please find enclosed our check # 6024 in the amount of \$2,940.00 to cover the 2011/2012 maintenance fees for the following 21 unpatented placer mining claims which are all located in Yavapai County, Arizona:**

<u>Claim Name</u>	<u>AMC Number</u>
<b>BH-11</b>	<b>AMC 303236 ✓</b>
<b>BH-13</b>	<b>AMC 303238 ✓</b>
<b>BH-15</b>	<b>AMC 303240</b>
<b>BH-17</b>	<b>AMC 303242</b>
<b>BH-19</b>	<b>AMC 303244</b>
<b>BH-25</b>	<b>AMC 362424</b>
<b>BH-26</b>	<b>AMC 303251</b>
<b>BH-27</b>	<b>AMC 362425</b>
<b>BH-28</b>	<b>AMC 303253</b>
<b>BH-29</b>	<b>AMC 362426</b>

RECEIVED  
BLM AZ STATE OFFICE  
2011 AUG 26 A 1:52  
PHOENIX, ARIZONA

<b>BH-30</b>	<b>AMC 303255</b>
<b>BH-31</b>	<b>AMC 362427</b>
<b>BH-32</b>	<b>AMC 362428</b>
<b>BH-33</b>	<b>AMC 362429</b>
<b>BH-34</b>	<b>AMC 362430</b>
<b>BH-35</b>	<b>AMC 362431</b>
<b>BH-36</b>	<b>AMC 362432</b>
<b>BH-37</b>	<b>AMC 362433</b>
<b>BH-38</b>	<b>AMC 362434</b>
<b>BH-39</b>	<b>AMC 362435</b>
<b>BH-40</b>	<b>AMC 362436</b>

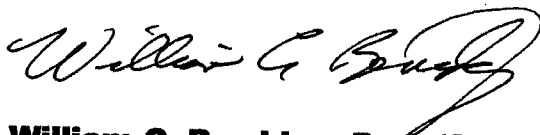
PHOENIX, ARIZONA

2011 AUG 26 A 7:52

RECEIVED  
BLM AZ STATE OFFICE

**Please forward your receipt to us at our mailing address given below. Thank you very much.**

**Sincerely,**



**William C. Berridge, Pres./CEO  
Auric Resources International, Inc.  
P.O. Box 1738  
Wickenburg, Arizona 85358-1738**

**phone: (928) 684-0325 fax: (928) 684-0328**

**encl.: Auric Resources International, Inc. check #6024 (\$2,940.00)**

11

United States Department of the Interior  
 Bureau of Land Management  
 LANDS/RECREATION & PLANNING  
 ONE N CENTRAL AVE  
 PHOENIX, AZ 85004 -2203  
 Phone: 602-417-9200

Receipt

No:

2417079

<b>Transaction #:</b> 2492466	
<b>Date of Transaction:</b> 08/26/2011	
CUSTOMER:	
AURIC RESOURCES INTERNATIONAL INC PO BOX 1738 WICKENBURG, AZ 85358-1738 US	<b>ENTERED INTO COMPUTER</b> AUG 31 2011


LINE #	QTY	DESCRIPTION	REMARKS	UNIT PRICE	TOTAL
1	1.00	LOCATABLE MINERALS / MINING CLAIMS-NOT NEW-UNADJUD, ONE AUTH NO. ONLY / MINING CLAIM MONEY RECEIVED CASES: AMC352317/\$4900.00	MAINT 2012/35	- n/a -	4900.00
<b>TOTAL:</b>					<b>\$4,900.00</b>

PAYMENT INFORMATION					
1	AMOUNT:	1680.00	POSTMARKED:	08/24/2011	
	TYPE:	CHECK	RECEIVED:	08/26/2011	
	CHECK NO:	6022			
	NAME:	AURIC RESOURCES INTERNATIONAL INC PO BOX 1738 WICKENBURG AZ 85358-1738 US			
2	AMOUNT:	280.00	POSTMARKED:	08/24/2011	
	TYPE:	CHECK	RECEIVED:	08/26/2011	
	CHECK NO:	6023			
	NAME:	AURIC RESOURCES INTERNATIONAL INC PO BOX 1738 WICKENBURG AZ 85358-1738 US			
3	AMOUNT:	2940.00	POSTMARKED:	08/24/2011	
	TYPE:	CHECK	RECEIVED:	08/26/2011	
	CHECK NO:	6024			
	NAME:	AURIC RESOURCES INTERNATIONAL INC PO BOX 1738 WICKENBURG AZ 85358-1738 US			

REMARKS

This receipt was generated by the automated BLM Collections and Billing System and is a paper representation of a portion of the official electronic record contained therein.

7005 3110 0003 9036 6213



CERTIFIED MAIL™

PLACE STICKER AT TOP OF ENVELOPE TO THE RIGHT OF THE RETURN ADDRESS. FOLD AT DOTTED LINE.

able material may be enclosed, as long as it is not modified, and the contents are within the envelope with the adhesive means of closure.

ADDITIONAL RESTRICTIONS APPLY:

4-POUND WEIGHT LIMIT ON INTERNATIONAL APPLIES

Customs forms are required. Consult the International Mail Manual (IMM) at [pe.usps.gov](http://pe.usps.gov) or ask a retail associate for details.



USPS packaging products have been awarded Cradle to Cradle Certification™ for their ecologically-intelligent design. For more information go to [mbdc.com/usps](http://mbdc.com/usps). Cradle to Cradle Certified™ is a certification mark of MBDC.

Please recycle.



Recycled Paper

PRIORITY®  
SERVICE

# Flat Rate Mailing Envelope

For Domestic and International Use

AURIC RESOURCES INTERNATIONAL, INC.  
1020 W. WICKENBURG WAY, STE. E-9  
WICKENBURG, ARIZONA  
85390-3290

2940  
280  
1680

To: /Destinataire:

U. S. DEPT. OF INTERIOR  
BUREAU OF LAND MANAGEMENT  
ARIZONA STATE OFFICE  
ONE NORTH CENTRAL AVE.  
SUITE 800  
PHOENIX, ARIZONA 85004-4427


PHOENIX, ARIZONA  
2011 AUG 25 P 12:22  
ARIZONA STATE OFFICE

SMLY

PLEASE PRESS FIRM



1006



85004

U.S. POSTAGE  
PAID  
WICKENBURG, AZ  
85390  
AUG 24, 11  
AMOUNT

\$10.10  
00049130-04



EP14F

This packaging is the property of the U.S. Postal Service® and is provided solely for use in sending Priority Mail® shipment. Misuse may be a violation of federal law. This packaging is not for resale. EP14F © U.S. Postal Service® Oct. 2008. All rights reserved.



MAIL: P.O. BOX 1738 • WICKENBURG, AZ 85358-1738  
(928) 684-0325 • FAX (928) 684-0328  
E-MAIL: auricres@mindspring.com

August 22, 2010

AMC 352317  
303226  
362424  
397260

U.S. Department of the Interior  
Bureau of Land Management  
Arizona State Office  
One North Central Ave., Suite 800  
Phoenix, AZ 85004-4427

Dear Staff:

Please find enclosed our check # 5546 in the amount of \$1680.00 to cover the 2010/2011 maintenance fees for the 12 unpatented placer mining claims (GV #1-12) which are described on Exhibit "A" attached to this document. All of the claims are located in Maricopa County, Arizona. Please forward your receipt to us at our mailing address given below. Thank you very much.

Sincerely,

William C. Berridge, Pres./CEO  
Auric Resources International, Inc.  
P.O.Box 1738  
Wickenburg, AZ 85358-1738

phone: (928) 684-0325 fax: (928) 684-0328

Attached: Exhibit "A" (GV #1-12 claims) with AMC & County serial numbers

encl.: Auric Resources International, Inc. check # 5546 (\$1,680.00)

NO. OF CLAIMS 35  
AMOUNT 4917.60  
RECEIPT NO. 320924  
INIT. [Signature]  
\*\* BLM-ASO\*\*

RECEIVED  
BLM AZ STATE OFFICE  
2010 AUG 25 A 8:48  
PHOENIX, ARIZONA

ENTERED INTO COMPUTER  
SEP 14 2010

EXHIBIT "A"

<u>Claim Name</u>	<u>Maricopa County Recorders Office (Serial#)</u>	<u>U.S.B.L.M. AMC Number</u>
GV-1	99-0361822	AMC 352317
GV-2	99-0361823	AMC 352318
GV-3	99-0361824	AMC 352319
GV-4	99-0361825	AMC 352320
GV-5	99-0361826	AMC 352321
GV-6	99-0361827	AMC 352322
GV-7	99-0361828	AMC 352323
GV-8	99-0361829	AMC 352324
GV-9	99-0361830	AMC 352325
GV-10	99-0361831	AMC 352326
GV-11	99-0361832	AMC 352327
GV-12	99-0361833	AMC 352328

PHOTOGRAPHY

2010 AUG 25 A 8:48

RECEIVED  
BLM AZ STATE OFFICE

12/1



MAIL: P.O. BOX 1738 • WICKENBURG, AZ 85358-1738  
(928) 684-0325 • FAX (928) 684-0328  
E-MAIL: auricres@mindspring.com

**August 22, 2010**

**U.S. Department of the Interior  
Bureau of Land Management  
Arizona State Office  
One North Central Ave.  
Suite 800  
Phoenix, AZ 85004-4427**

**Dear Staff:**

**Please find enclosed our check # 5547 in the amount of \$2,940.00 to cover the 2010/2011 maintenance fees for the following 21 unpatented placer mining claims which are all located in Yavapai County, Arizona:**

<u>Claim Name</u>	<u>AMC Number</u>
BH-11	AMC 303236 ✓
BH-13	AMC 303238 ✓
BH-15	AMC 303240 ✓
BH-17	AMC 303242 ✓
BH-19	AMC 303244 ✓
BH-25	AMC 362424 ✓
BH-26	AMC 303251
BH-27	AMC 362425 ✓
BH-28	AMC 303253 ✓
BH-29	AMC 362426 ✓

RECEIVED  
BLM AZ STATE OFFICE  
2010 AUG 25 A 8:48  
PHOENIX, ARIZONA

21

<b>BH-30</b>	<b>AMC 303255</b> ✓
<b>BH-31</b>	<b>AMC 362427</b> ✓
<b>BH-32</b>	<b>AMC 362428</b> ✓
<b>BH-33</b>	<b>AMC 362429</b> ✓
<b>BH-34</b>	<b>AMC 362430</b> ✓
<b>BH-35</b>	<b>AMC 362431</b> ✓
<b>BH-36</b>	<b>AMC 362432</b> ✓
<b>BH-37</b>	<b>AMC 362433</b> ✓
<b>BH-38</b>	<b>AMC 362434</b> ✓
<b>BH-39</b>	<b>AMC 362435</b> ✓
<b>BH-40</b>	<b>AMC 362436</b> ✓

**Please forward your receipt to us at our mailing address given below. Thank you very much.**

**Sincerely,**



**William C. Berridge, Pres./CEO  
Auric Resources International, Inc.  
P.O. Box 1738  
Wickenburg, Arizona 85358-1738**

**phone: (928) 684-0325 fax: (928) 684-0328**

**encl.: Auric Resources International, Inc. check #5547 (\$2,940.00)**

RECEIVED  
PLM AZ STATE OFFICE  
2010 AUG 25 A 8:48  
PHOENIX, ARIZONA





MAIL: P.O. BOX 1738 • WICKENBURG, AZ 85358-1738  
(928) 684-0325 • FAX (928) 684-0328  
E-MAIL: auricres@mindspring.com

August 22, 2010

U.S. Department of the Interior  
Bureau of Land Management  
Arizona State Office  
One North Central Ave., Suite 800  
Phoenix, AZ 85004-4427

Dear Staff:

Please find enclosed our check # 5548 in the amount of \$280.00 to cover the 2010/2011 maintenance fees for the 2 unpatented placer mining claims (Maybe #2 and Maybe #3) which are described on Exhibit "A" attached to this document. Both of these claims are located in Yavapai County, Arizona. Please forward your receipt to us at our mailing address given below. Thank you very much.

Sincerely,

William C. Berridge, Pres./CEO  
Auric Resources International, Inc.  
P.O.Box 1738  
Wickenburg, AZ 85358-1738

phone: (928) 684-0325 fax: (928) 684-0328

Attached: Exhibit "A" (Maybe #2 & #3 claims) with AMC & County serial numbers

encl.: Auric Resources International, Inc. check # 5548 (\$280.00)

RECEIVED  
BLM AZ STATE OFFICE  
2010 AUG 25 A 8:48  
PHOENIX, ARIZONA

EXHIBIT "A"

<u>Claim Name</u>	Yavapai County <u>Recorders Office (Book &amp; Page)</u>	<u>U.S.B.L.M. AMC Number</u>
Maybe #2	B-4689 P-906 NML 4337348	AMC 397260
Maybe #3	B-4689 P-907 NML 4337349	AMC 397261

ENTERED INTO COMPUTER

SEP 14 2010

PHOENIX, ARIZONA

2010 AUG 25 A 8:48

RECEIVED  
BLM AZ STATE OFFICE

United States Department of the Interior  
 Bureau of Land Management  
 LANDS/RECREATION & PLANNING  
 ONE N CENTRAL AVE  
 PHOENIX, AZ 85004 -2203  
 Phone:

Receipt

No: 2204261

<b>Transaction #:</b> 2274220	
<b>Date of Transaction:</b> 08/30/2010	
<b>CUSTOMER:</b>	AURIC RESOURCES INTERNATIONAL INC PO BOX 1738 WICKENBURG, AZ 85358-1738 US

LINE #	QTY	DESCRIPTION	REMARKS	UNIT PRICE	TOTAL
1	1.00	LOCATABLE MINERALS / MINING CLAIMS-NOT NEW-UNADJUD, ONE AUTH NO. ONLY / MINING CLAIM MONEY RECEIVED CASES: AMC352317/\$4900.00	MAINT 2011-35	- n/a -	4900.00
<b>TOTAL:</b>					<b>\$4,900.00</b>

PAYMENT INFORMATION					
1	AMOUNT:	1680.00	POSTMARKED:	N/A	
	TYPE:	CHECK	RECEIVED:	08/30/2010	
	CHECK NO:	5546			
	NAME:	AURIC RESOURCES INTERNATIONAL INC PO BOX 1738 WICKENBURG AZ 85358-1738 US			
2	AMOUNT:	2940.00	POSTMARKED:	N/A	
	TYPE:	CHECK	RECEIVED:	08/30/2010	
	CHECK NO:	5547			
	NAME:	AURIC RESOURCES INTERNATIONAL INC PO BOX 1738 WICKENBURG AZ 85358-1738 US			
3	AMOUNT:	280.00	POSTMARKED:	N/A	
	TYPE:	CHECK	RECEIVED:	08/30/2010	
	CHECK NO:	5548			
	NAME:	AURIC RESOURCES INTERNATIONAL INC PO BOX 1738 WICKENBURG AZ 85358-1738 US			

official electronic record contained therein



AMC 303226  
362424

MAIL: P.O. BOX 1738 • WICKENBURG, AZ 85358-1738  
(928) 684-0325 • FAX (928) 684-0328  
E-MAIL: auricres@mindspring.com

**August 19, 2009**

**U.S. Department of the Interior  
Bureau of Land Management  
Arizona State Office  
One North Central Ave.  
Suite 800  
Phoenix, AZ 85004-4427**

**Dear Staff:**

**Please find enclosed our check # 5153 in the amount of \$2,940.00 to cover the 2009/2010 maintenance fees for the following 21 unpatented placer mining claims which are all located in Yavapai County, Arizona:**

<u>Claim Name</u>	<u>AMC Number</u>
BH-11	AMC 303236
BH-13	AMC 303238
BH-15	AMC 303240
BH-17	AMC 303242
BH-19	AMC 303244
BH-25	AMC 362424
BH-26	AMC 303251
BH-27	AMC 362425
BH-28	AMC 303253
BH-29	AMC 362426



RECEIVED  
BLM AZ STATE OFFICE  
2009 AUG 24 A 10:52  
PHOENIX, ARIZONA

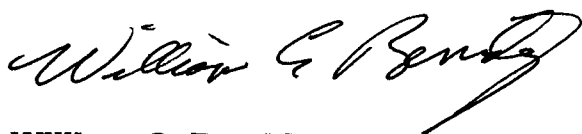


#1985066 21  
ame

<b>BH-30</b>	<b>AMC 303255</b>
<b>BH-31</b>	<b>AMC 362427</b>
<b>BH-32</b>	<b>AMC 362428</b>
<b>BH-33</b>	<b>AMC 362429</b>
<b>BH-34</b>	<b>AMC 362430</b>
<b>BH-35</b>	<b>AMC 362431</b>
<b>BH-36</b>	<b>AMC 362432</b>
<b>BH-37</b>	<b>AMC 362433</b>
<b>BH-38</b>	<b>AMC 362434</b>
<b>BH-39</b>	<b>AMC 362435</b>
<b>BH-40</b>	<b>AMC 362436</b>

**Please forward your receipt to us at our mailing address given below. Thank you very much.**

**Sincerely,**



**William C. Berridge, Pres./CEO  
Auric Resources International, Inc.  
P.O. Box 1738  
Wickenburg, Arizona 85358-1738**

**phone: (928) 684-0325 fax: (928) 684-0328**

**encl.: Auric Resources International, Inc. check #5153 (\$2,940.00)**

RECEIVED  
BLMAZ STATE OFFICE  
2009 AUG 24 A 10:52  
PHOENIX, ARIZONA

United States Department of the Interior

**Bureau of Land Management**  
 BUSINESS & SUPPORT SVCS DIV  
 ONE N CENTRAL AVE SUITE 800  
 PHOENIX, AZ 85004 -4427  
 Phone: (602) 417-9200

Receipt

No: 1985066

<b>Transaction #:</b> 2049183	
<b>Date of Transaction:</b> 08/24/2009	
<b>CUSTOMER:</b>	AURIC RESOURCES INTERNATIONAL INC PO BOX 1738 WICKENBURG, AZ 85358-1738 US

LINE #	QTY	DESCRIPTION	REMARKS	UNIT PRICE	TOTAL
1	1.00	LOCATABLE MINERALS / MINING CLAIMS-NOT NEW-UNADJUD, ONE AUTH NO. ONLY / MINING CLAIM MONEY RECEIVED <b>CASES: AMC303236/\$2940.00</b>	MAINT 2010/21	- n/a -	2940.00
<b>TOTAL:</b>					<b>\$2,940.00</b>

PAYMENT INFORMATION			
1	AMOUNT:	2940.00	POSTMARKED: N/A
	TYPE:	CHECK	RECEIVED: 08/24/2009
	CHECK NO:	5153	
	NAME:	AURIC RESOURCES INTERNATIONAL INC PO BOX 1738 WICKENBURG AZ 85358-1738 US	

REMARKS

This receipt was generated by the automated BLM Collections and Billing System and is a paper representation of a portion of the official electronic record contained therein.

AMC 303226  
AMC 362424



MAIL: P.O. BOX 1738 • WICKENBURG, AZ 85358-1738  
(928) 684-0325 • FAX (928) 684-0328  
E-MAIL: auricres@mindspring.com

**August 8, 2008**

**U.S. Department of the Interior  
Bureau of Land Management  
Arizona State Office  
One North Central Ave.  
Suite 800  
Phoenix, AZ 85004-4427**

**Dear Staff:**

**Please find enclosed our check # 4625 in the amount of \$2,625.00 to cover the 2008/2009 maintenance fees for the following 21 unpatented placer mining claims which are all located in Yavapai County, Arizona:**

<u>Claim Name</u>	<u>AMC Number</u>
<b>BH-11</b>	<b>AMC 303236</b>
<b>BH-13</b>	<b>AMC 303238</b>
<b>BH-15</b>	<b>AMC 303240</b>
<b>BH-17</b>	<b>AMC 303242</b>
<b>BH-19</b>	<b>AMC 303244</b>
<b>BH-25</b>	<b>AMC 362424</b>
<b>BH-26</b>	<b>AMC 303251</b>
<b>BH-27</b>	<b>AMC 362425</b>
<b>BH-28</b>	<b>AMC 303253</b>
<b>BH-29</b>	<b>AMC 362426</b>

RECEIVED  
B.L.M. AZ STATE OFFICE  
2008 AUG 12 A 7:56  
PHOENIX, ARIZONA

**ENTERED INTO COMPUTER**


SEP 03 '08 *TES*



<b>BH-30</b>	<b>AMC 303255</b>
<b>BH-31</b>	<b>AMC 362427</b>
<b>BH-32</b>	<b>AMC 362428</b>
<b>BH-33</b>	<b>AMC 362429</b>
<b>BH-34</b>	<b>AMC 362430</b>
<b>BH-35</b>	<b>AMC 362431</b>
<b>BH-36</b>	<b>AMC 362432</b>
<b>BH-37</b>	<b>AMC 362433</b>
<b>BH-38</b>	<b>AMC 362434</b>
<b>BH-39</b>	<b>AMC 362435</b>
<b>BH-40</b>	<b>AMC 362436</b>

Please forward your receipt to us at our mailing address given below. Thank you very much.

Sincerely,



**William C. Berridge, Pres./CEO**  
**Auric Resources International, Inc.**  
**P.O. Box 1738**  
**Wickenburg, Arizona 85358-1738**

phone: (928) 684-0325 fax: (928) 684-0328

encl.: Auric Resources International, Inc. check #4625 (\$2,625.00)

RECEIVED  
B.L.M. AZ STATE OFFICE  
2008 AUG 12 A 7: 56  
PHOENIX, ARIZONA

**United States Department of the Interior**

**Bureau of Land Management**  
 BUSINESS & SUPPORT SVCS DIV  
 ONE N CENTRAL AVE SUITE 800  
 PHOENIX, AZ 85004 -4427  
 Phone: (602) 417-9200

Receipt

No: 1759205

<b>Transaction #:</b> 1816690	
<b>Date of Transaction:</b> 08/12/2008	
<b>CUSTOMER:</b>	AURIC RESOURCES INC BOX 1738 WICKENBURG,AZ 85358

LINE #	QTY	DESCRIPTION	REMARKS	UNIT PRICE	TOTAL
1	1.00	LOCATABLE MINERALS / MINING CLAIMS-NOT NEW-UNADJUD,ONE AUTH NO. ONLY / MINING CLAIM MONEY RECEIVED (455) <b>CASES: AMC303236/\$2625.00</b>	MAINT 2009	- n/a -	2625.00
<b>TOTAL:</b>					<b>\$2,625.00</b>

PAYMENT INFORMATION					
1	AMOUNT:	\$2,625.00	POSTMARKED:	8/8/08 0:00	
	TYPE:	CHECK	RECEIVED:	08/12/2008	
	CHECK NO:	4625			
	NAME:	AURIC RESOURCES INTERNATIONAL, INC. BOX 1738 WICKENBURG AZ 85358			

REMARKS

This receipt was generated by the automated BLM Collections and Billing System and is a paper representation of a portion of the official electronic record contained therein.



MAIL: P.O. BOX 1738 • WICKENBURG, AZ 85358  
(520) 684-0325 • FAX (520) 684-0328

Amc 303226  
Amc 362424

**August 27, 2007**

**U.S. Department of the Interior  
Bureau of Land Management  
Arizona State Office  
One North Central Ave.  
Suite 800  
Phoenix, AZ 85004-4427**

**Dear Staff:**

**Please find enclosed our check # 4151 in the amount of \$2,625.00 to cover the 2007/2008 maintenance fees for the following 21 unpatented placer mining claims which are all located in Yavapai County, Arizona:**

<u>Claim Name</u>	<u>AMC Number</u>
<b>BH-11</b>	<b>AMC 303236</b>
<b>BH-13</b>	<b>AMC 303238</b>
<b>BH-15</b>	<b>AMC 303240</b>
<b>BH-17</b>	<b>AMC 303242</b>
<b>BH-19</b>	<b>AMC 303244</b>
<b>BH-25</b>	<b>AMC 362424</b>
<b>BH-26</b>	<b>AMC 303251</b>
<b>BH-27</b>	<b>AMC 362425</b>
<b>BH-28</b>	<b>AMC 303253</b>
<b>BH-29</b>	<b>AMC 362426</b>

RECEIVED  
BUREAU OF LAND MANAGEMENT  
PHOENIX, ARIZONA  
2007 AUG 29 A 11:05

**ENTERED INTO COMPUTER**

*AB*

<b>BH-30</b>	<b>AMC 303255</b>
<b>BH-31</b>	<b>AMC 362427</b>
<b>BH-32</b>	<b>AMC 362428</b>
<b>BH-33</b>	<b>AMC 362429</b>
<b>BH-34</b>	<b>AMC 362430</b>
<b>BH-35</b>	<b>AMC 362431</b>
<b>BH-36</b>	<b>AMC 362432</b>
<b>BH-37</b>	<b>AMC 362433</b>
<b>BH-38</b>	<b>AMC 362434</b>
<b>BH-39</b>	<b>AMC 362435</b>
<b>BH-40</b>	<b>AMC 362436</b>

**Please forward your receipt to us at our mailing address given below. Thank you very much.**

**Sincerely,**



**William C. Berridge, Pres./CEO  
Auric Resources International, Inc.  
P.O. Box 1738  
Wickenburg, Arizona 85358-1738**

**phone: (928) 684-0325 fax: (928) 684-0328**

**encl.: Auric Resources International, Inc. check #4151 (\$2,625.00)**

RECEIVED  
B.L.M. AZ STATE OFFICE  
2001 AUG 29 A 11:05  
PHOENIX, ARIZONA

United States Department of the Interior  
 Bureau of Land Management  
 BUSINESS & SUPPORT SVCS DIV  
 ONE N CENTRAL AVE SUITE 800  
 PHOENIX, AZ 85004 -4427  
 Phone: (602) 417-9200

Receipt

No:

1557249

<b>Transaction #:</b> 1608880	
<b>Date of Transaction:</b> 08/30/2007	
<b>CUSTOMER:</b>	AURIC RESOURCES INTERNATIONAL P.O. BOX 1738 WICKENBURG,AZ 85358

LINE #	QTY	DESCRIPTION	REMARKS	UNIT PRICE	TOTAL
1	1.00	LOCATABLE MINERALS / MINING CLAIMS-NOT NEW-UNADJUD,ONE AUTH NO. ONLY / MINING CLAIM MONEY RECEIVED (455) CASES: AMC303236/\$2625.00	MAINT 2008 (21)	- n/a -	2625.00
<b>TOTAL:</b>					<b>\$2,625.00</b>

PAYMENT INFORMATION					
1	AMOUNT:	\$2,625.00	POSTMARKED:	8/27/07 0:00	
	TYPE:	CHECK	RECEIVED:	08/29/2007	
	CHECK NO:	4151			
	NAME:	AURIC RESOURCES INTERNATIONAL INC P.O. BOX 1738 WICKENBURG AZ 85358			

REMARKS

This receipt was generated by the automated BLM Collections and Billing System and is a paper representation of a portion of the official electronic record contained therein.

# GIMEL (ARIZONA) INC.

AME 362417  
362424  
303226

United States Department of the Interior  
Bureau of Land Management  
Business & Support SVCS DIV  
222 N. Central Avenue  
Phoenix, Arizona 85004-2203

1<sup>st</sup> September 2007

Tel: 1 602-417-9200

Via: Facsimile/US Mail

Dear Sir or Madam,

**RE: ANNUAL MAINTENANCE FEES**


Please find enclosed (on a separate page) a list of claims we wish to renew. It is our desire to make this payment via credit card.

Therefore, please call me @ 1 480 459-5606 (Office/Home) or 1 480 276-7222 (Cell) so I may give you the credit card information. I would like to complete this payment as soon as possible.

Thank you for your assistance in the above matter.

I remain.

Yours faithfully,



**Mary Ann D. Riley (Mrs.)**  
CFO, Gimel (Arizona) Inc.

cc John W. Riley, CEO, Gimel (Arizona) Inc.\*  
Jeffrey Bradford ESQ. Brit Law Firm, Phoenix AZ\*

PHOENIX, ARIZONA

2007 AUG 30 P 3:46

RECEIVED  
B.L.M. AZ STATE OFFICE

**ADMINISTRATIONAL OFFICE:**

7900 EAST PRINCESS DRIVE, (APT 1269) SCOTTSDALE, ARIZONA 85255 U.S.A.

TEL: 1 480 459-5606 ~ E-MAIL: maryanndz@yahoo.com ~ CELL: 1 480 276-7222

28/SC

**List of Claims for renewal:**

BH 7 (amended) AMC 362417  
BH 9 (amended) AMC 362418  
BH 12 (amended) AMC 362419  
BH 14 (amended) AMC 362420  
BH 16 (amended) AMC 362421  
BH 18 (amended) AMC 362422  
BH 21 (amended) AMC 362423  
BH 25 AMC 362424  
BH 27 AMC 362425  
BH 29 AMC 362426  
BH 31 AMC 362427  
BH 32 AMC 362428  
BH 33 AMC 362429  
BH 34 AMC 362430  
BH 35 AMC 362431  
BH 36 AMC 362432  
BH 37 AMC 362433  
BH 38 AMC 362434  
BH 39 AMC 362435  
BH 40 AMC 362436  
BH 11 AMC 303236  
BH 13 AMC 303238  
BH 15 AMC 303240  
BH 17 AMC 303242  
BH 19 AMC 303244  
BH 26 AMC 303251  
BH 18 AMC 303253  
BH 30 AMC 303255

PHOENIX, ARIZONA

2007 AUG 30 P 3:46

RECEIVED  
BLM, AZ STATE OFFICE

United States Department of the Interior

Bureau of Land Management  
 BUSINESS & SUPPORT SVCS DIV  
 ONE N CENTRAL AVE SUITE 800  
 PHOENIX, AZ 85004 -4427  
 Phone: (602) 417-9200

Receipt

No:

1558205

Transaction #: 1609851		<b>ENTERED INTO COMPUTER</b> SEP 10 2007 <i>JB</i> <i>✓ VERIFIED</i>
Date of Transaction: 08/30/2007		
CUSTOMER:	GIMEL ARIZONA INC 7900 E PRINCESS DR UNIT 1269 SCOTTSDALE, AZ 85255	

LINE #	QTY	DESCRIPTION	REMARKS	UNIT PRICE	TOTAL
1	1.00	LOCATABLE MINERALS / MINING CLAIMS-NOT NEW-UNADJUD, ONE AUTH NO. ONLY / MINING CLAIM MONEY RECEIVED (455) CASES: AMC362417/\$3500.00	MAINT 2008 (28)	- n/a -	3500.00
<b>TOTAL:</b>					<b>\$3,500.00</b>

PAYMENT INFORMATION			
1	AMOUNT:	\$3,500.00	POSTMARKED: N/A
	TYPE:	CHECK	RECEIVED: 08/30/2007
	CHECK NO:	1002	
	NAME:	GIMEL ARIZONA INC 7900 E PRINCESS DR UNIT 1269 SCOTTSDALE AZ 85255	

REMARKS

This receipt was generated by the automated BLM Collections and Billing System and is a paper representation of a portion of the official electronic record contained therein.

*Amc 362417 - 362436*  
*303236*  
*303238*  
*303240*  
*303242*  
*303244*  
*303251*  
*303253*  
*303255*



mc 362417  
 362424  
 303226

Message:

28 ROWS RETRIEVED

### CBS Export Results Report

Include Resolved Records

Record Status

Search Criteria Responsible Ar

Error Records (E/M/I)

Enter export Date (mm/dd/yyyy) ALL

User (U,X)

Accepted Records (A/W)

Serial Number match (optional)

Programme

"On Hold" Records (H)

Receipt Nr (optional) 1558205

All (U,P,X)

All Records (for s/n or receipt nr)

Export Nr (exclusive)

Exported, No Results From CBS

LR2000 User (defaults to login) ALL

New (not yet exported)

Query

Reset

User

	Resend?	Export Nr	A/D	Serial Nr	Mult	Code	\$ Amount	Remarks	Receipt Nr	LR2000 User	#Msg
1	<input type="checkbox"/>	1490905	A	AMC362417		582	125.00	2008	1558205	P5BROWN	



MAIL: P.O. BOX 1738 • WICKENBURG, AZ 85358  
(520) 684-0325 • FAX (520) 684-0328

AMC 303236  
AMC 362424

August 22, 2006

**U.S. Department of the Interior  
Bureau of Land Management  
Arizona State Office  
One North Central Ave.  
Suite 800  
Phoenix, AZ 85004-4427**

RECEIVED  
BLM ARIZONA STATE OFFICE  
AUG 26 10:10  
PHOENIX, ARIZONA

Dear Staff:

Please find enclosed our check # 3669 in the amount of \$2,625.00 to cover the 2006/2007 maintenance fees for the following 21 unpatented placer mining claims which are all located in Yavapai County, Arizona:

<u>Claim Name</u>	<u>AMC Number</u>
BH-11	AMC 303236
BH-13	AMC 303238
BH-15	AMC 303240
BH-17	AMC 303242
BH-19	AMC 303244
BH-25	AMC 362424
BH-26	AMC 303251
BH-27	AMC 362425
BH-28	AMC 303253
BH-29	AMC 362426

362424-36  
303236, 38, 40, 42  
44  
303251, 53, 55

RE 9/12/06  
ENTERED IN COMPUTER

<b>BH-30</b>	<b>AMC 303255</b>
<b>BH-31</b>	<b>AMC 362427</b>
<b>BH-32</b>	<b>AMC 362428</b>
<b>BH-33</b>	<b>AMC 362429</b>
<b>BH-34</b>	<b>AMC 362430</b>
<b>BH-35</b>	<b>AMC 362431</b>
<b>BH-36</b>	<b>AMC 362432</b>
<b>BH-37</b>	<b>AMC 362433</b>
<b>BH-38</b>	<b>AMC 362434</b>
<b>BH-39</b>	<b>AMC 362435</b>
<b>BH-40</b>	<b>AMC 362436</b>

RECEIVED  
BLM STATE OFFICE  
APR 28 A 10:10  
PHOENIX, ARIZONA

**Please forward your receipt to us at our mailing address given below. Thank you very much.**

**Sincerely,**



**William C. Berridge, Pres./CEO  
Auric Resources International, Inc.  
P.O. Box 1738  
Wickenburg, Arizona 85358-1738**

**phone: (928) 684-0325 fax: (928) 684-0328**

**encl.: Auric Resources International, Inc. check #3669 (\$2,625.00)**

**United States Department of the Interior**

**Bureau of Land Management**  
 BUSINESS & SUPPORT SVCS DIV  
 ONE N CENTRAL AVE  
 PHOENIX, AZ 85004 -2203  
 Phone: (602) 417-9200

Receipt

No: 1345486

<b>Transaction #:</b> 1390741	
<b>Date of Transaction:</b> 08/28/2006	
<b>CUSTOMER:</b>	AURIC RESOURCES INTERNATIONAL P.O. BOX 1738 WICKENBURG, AZ 85358

LINE #	QTY	DESCRIPTION	REMARKS	UNIT PRICE	TOTAL
1	1.00	LOCATABLE MINERALS / MINING CLAIMS-NOT NEW-UNADJUD, ONE AUTH NO. ONLY / MINING CLAIM MONEY RECEIVED (455) <b>CASES: AMC303236/\$2625.00</b>	MAINT 2007 (21)	- n/a -	2625.00
<b>TOTAL:</b>					<b>\$2,625.00</b>

PAYMENT INFORMATION					
1	AMOUNT:	\$2,625.00	POSTMARKED:	08/22/2006	
	TYPE:	CHECK	RECEIVED:	08/28/2006	
	CHECK NO:	3669			
	NAME:	AURIC RESOURCES INTERNATIONAL, INC. P.O. BOX 1738 WICKENBURG AZ 85358			

REMARKS

This receipt was generated by the automated BLM Collections and Billing System and is a paper representation of a portion of the official electronic record contained therein.

**United States Department of the Interior**  
**Bureau of Land Management**  
 BUSINESS & SUPPORT SVCS DIV  
 ONE N CENTRAL AVE  
 PHOENIX, AZ 85004 -2203  
 Phone: (602) 417-9200

Receipt

No: 1149277

<b>Transaction #:</b> 1188652	
<b>Date of Transaction:</b> 09/12/2005	
<b>CUSTOMER:</b>	AURIC RESOURCES INC BOX 1738 WICKENBURG, AZ 85358

*AMC 303226*  
*AMC 362424*

LINE #	QTY	DESCRIPTION	REMARKS	UNIT PRICE	TOTAL
1	1.00	LOCATABLE MINERALS / MINING CLAIMS- NOT NEW-UNADJUD, ONE AUTH NO. ONLY / MINING CLAIM MONEY RECEIVED (455) <b>CASES: AMC303236/\$2625.00</b>	MAIN 2006 (21)	- n/a -	2625.00
<b>TOTAL:</b>					<b>\$2,625.00</b>

PAYMENT INFORMATION			
NOTE: Items will appear on credit card statement as "Bureau of Land Management".			
1	AMOUNT:	\$2,625.00	POSTMARKED: N/A
	TYPE:	CREDIT CARD	RECEIVED: 09/12/2005
	NAME:	AURIC RESOURCES INC BERRIDGE, WILLIAM BOX 1738 WICKENBURG AZ 85358	
	CARD NO:	XXXXXXXXXXXX8054	AUTH CODE: 036177
	NAME ON CARD:	WILLIAM C BERRIDGE	
	EXPIRES:	02/28/2006	
	SIGNATURE:		

REMARKS

This receipt was generated by the automated BLM Collections and Billing System and is a paper representation of a portion of the official electronic record contained therein.

*200-1-11-06*

*Refunded by Courtney  
in Accounts 1/11/06  
RUE*



AMC 303226  
AMC 362424

MAIL: P.O. BOX 1738 • WICKENBURG, AZ 85358  
(520) 684-0325 • FAX (520) 684-0328

August 31, 2005

U.S. Dept. of the Interior  
Bureau of Land Management  
Arizona State Office  
222 N. Central Ave.  
Phoenix, Arizona 85004-2203

Dear Staff:

Please find enclosed my corporate Master Card information for payment of the 2005/2006 maintenance fees (\$2,625.00) for the following 21 unpatented placer mining claims which are all located in Yavapai County, Arizona.

<u>Claim Name</u>	<u>AMC Number</u>
BH 11 ✓	303236 ✓
BH 13 ✓	303238 ✓
BH 15 ✓	303240 ✓
BH 17 ✓	303242 ✓
BH 19 ✓	303244 ✓
BH 25 ✓	362424 ✓
BH 26 ✓	303251 ✓
BH 27 ✓	362425 ✓
BH 28 ✓	303253 ✓
BH 29 ✓	362426 ✓
BH 30 ✓	303255 ✓
BH 31 ✓	362427 ✓
BH 32 ✓	362428 ✓
BH 33 ✓	362429 ✓
BH 34 ✓	362430 ✓
BH 35 ✓	362431 ✓
BH 36 ✓	362432 ✓
BH 37 ✓	362433 ✓
BH 38 ✓	362434 ✓
BH 39 ✓	362435 ✓
BH 40 ✓	362436 ✓

*"Postmarked timely"*

RECEIVED  
BUREAU OF  
LAND MANAGEMENT  
2005 SEP - 9 P 2: 25  
ARIZONA  
STATE OFFICE  
PHOENIX, ARIZONA

Please forward your receipt to us at our mailing address given above. Thank you very much.

*William C. Berridge*  
William C. Berridge, Pres./CEO  
Auric Resources International, Inc.  
MC # ~~██████████~~ exp. 02/06

phone: 928-684-0325 fax: 928-684-0328

OFFICE: 1020 W. WICKENBURG WAY, SUITE E-9 • WICKENBURG, AZ 85390



U.S. Dept. of the Interior  
Bureau of Land Management  
Arizona State Office  
Business & Support Services Division  
222 N. Central Ave.  
Phoenix, Arizona 85004-2203

85004-2203-99 C041



**United States Department of the Interior  
Bureau of Land Management**

BUSINESS & SUPPORT SVCS DIV  
222 N CENTRAL AVE  
PHOENIX, AZ 85004 -2203  
Phone: (602) 417-9200

Receipt	
No:	1149277

<b>Transaction #:</b> 1188652
<b>Date of Transaction:</b> 09/12/2005
<b>CUSTOMER:</b> AURIC RESOURCES INC BOX 1738 WICKENBURG,AZ 85358

LINE #	QTY	DESCRIPTION	REMARKS	UNIT PRICE	TOTAL
1	1.00	LOCATABLE MINERALS / MINING CLAIMS-NOT NEW-UNADJUD,ONE AUTH NO. ONLY / MINING CLAIM MONEY RECEIVED (455) <b>CASES:</b> AMC303236/\$2625.00	MAIN 2006 (21)	- n/a -	2625.00
<b>TOTAL:</b>					<b>\$2,625.00</b>

PAYMENT INFORMATION	
NOTE: Items will appear on credit card statement as "Bureau of Land Management".	
1	AMOUNT: \$2,625.00
	POSTMARKED: N/A 08/31/2005
	TYPE: CREDIT CARD
	RECEIVED: 09/12/2005
	NAME: AURIC RESOURCES INC BERRIDGE, WILLIAM BOX 1738 WICKENBURG AZ 85358
	CARD NO: XXXXXXXXXXXX8054
	AUTH CODE: 036177
	NAME ON CARD: WILLIAM C BERRIDGE
	EXPIRES: 02/28/2006
	SIGNATURE:

REMARKS

This receipt was generated by the automated BLM Collections and Billing System and is a paper representation of a portion of the official electronic record contained therein.



**United States Department of the Interior  
Bureau of Land Management  
BUSINESS & SUPPORT SVCS DIV  
222 N CENTRAL AVE  
PHOENIX, AZ 85004 -2203  
Phone: (602) 417-9200**

Receipt

No: 1141595

<b>Transaction #:</b> 1180835	AMC 303226
<b>Date of Transaction:</b> 08/30/2005	AMC 362417
<b>CUSTOMER:</b> GIMEL (ARIZONA) INC 455 N TEGNER ST #7 WICKENBURG, AZ 85390	AMC 362424

LINE #	QTY	DESCRIPTION	REMARKS	UNIT PRICE	TOTAL
1	1.00	LOCATABLE MINERALS / MINING CLAIMS- NOT NEW-UNADJUD, ONE AUTH NO. ONLY / MINING CLAIM MONEY RECEIVED (455) CASES: AMC362417/\$3500.00	MAINT 2006 (28)	- n/a -	3500.00
<b>TOTAL:</b>					<b>\$3,500.00</b>

PAYMENT INFORMATION			
NOTE: Items will appear on credit card statement as "Bureau of Land Management".			
1	AMOUNT:	\$3,500.00	POSTMARKED: N/A
	TYPE:	CREDIT CARD	RECEIVED: 08/30/2005
	NAME:	GIMEL (ARIZONA) INC 455 N TEGNER ST #7 WICKENBURG AZ 85390	
	CARD NO:	XXXXXXXXXXXX5569	AUTH CODE: 010870
	NAME ON CARD:	MARY ANN RILEY	
	EXPIRES:	07/31/2007	
	SIGNATURE:		

REMARKS

This receipt was generated by the automated BLM Collections and Billing System and is a paper representation of a portion of the official electronic record contained therein.

ENTERED IN COMPUTER

*10/105*

*125  
28  
500  
30*

UNITED STATES  
DEPARTMENT OF THE INTERIOR  
BUREAU OF LAND MANAGEMENT

CREDIT CARD PAYMENT  
FOR MINING CLAIM MAINTENANCE FEE

NAME Mary Ann Riley

ADDRESS 512 Parmer Ave

CITY Nashville STATE TN ZIP 37205

PHONE # (\_\_\_\_) \_\_\_\_\_

SEND RECEIPT TO ABOVE ADDRESS

SEND RECEIPT TO: \_\_\_\_\_  
\_\_\_\_\_  
\_\_\_\_\_

AMC NUMBER

CLAIM/SITE NAME

Claims sent by cert. mail.  
Rec. 26th/Aug.

DATE STAMP

PHOENIX, ARIZONA  
2005 AUG 29 A 10:50  
RECEIVED  
B.L.M. AZ STATE OFFICE

TELEPHONE SUBMISSION - ACCURACY OF THE ABOVE INFORMATION  
IS THE RESPONSIBILITY OF THE CLAIMANT/OWNER

FOR OFFICIAL USE ONLY

DATE \_\_\_\_\_ INITIALS \_\_\_\_\_ VERIFIED \_\_\_\_\_

COUNT \_\_\_\_\_ \$ \_\_\_\_\_ INITIALS \_\_\_\_\_

ENTERED INTO COMPUTER

11/2/05 *ab*

# **GIMEL (ARIZONA) INC.**

United States Department of the Interior  
Bureau of Land Management  
Business & Support SVCS DIV  
222 N. Central Avenue  
Phoenix, Arizona 85004-2203

Phone: 602-417-9200

Via US Mail (Recorded)

Dear Sir or Madam,

**RE: ANNUAL MAINTENANCE FEES**


Please find enclosed (on a separate page) a list of claims we wish to renew. It is our desire to make this payment via credit card.

Therefore, please call me @ 1 615-354-9992 (Office/Home) or 1 615 480-6409 (Cell) so I may give you the credit card information. I would like to complete this payment as soon as possible as it is due the end of August.

Thank you for your assistance in the above matter.

I remain.

Yours faithfully,



**Mary Ann D. Riley (Mrs.)**  
CFO, Gimel (Arizona) Inc.

cc John W. Riley, CEO, Gimel (Arizona) Inc.

**OPERATIONAL OFFICE:**  
455 N. TEGNER STREET,  
WICKENBURG,  
AZ 85390 U.S.A.  
TEL: 1 928 684-1199  
SAT. TEL: 1 254 460 7644  
E-MAIL: [jwrii@comcast](mailto:jwrii@comcast)

**ADMINISTRATIONAL OFFICE:**

512 PARKER AVENUE, NASHVILLE, TENNESSEE 37205 U.S.A.

TEL: 1 615 354-9992 ~ E-MAIL: [maryanndz@comcast.net](mailto:maryanndz@comcast.net) ~ CELL: 1 615 804-6409

RECEIVED  
B.L.M. AZ STATE OFFICE  
2005 AUG 29 A 10: 56  
PHOENIX, ARIZONA

List of Claims for renewal:

- BH 7 (amended) AMC 362417 *RWS*
- BH 9 (amended) AMC 362418
- BH 12 (amended) AMC 362419
- BH 14 (amended) AMC 362420
- BH 16 (amended) AMC 362421
- BH 18 (amended) AMC 362422
- BH 21 (amended) AMC 362423 *RWS*
- BH 25 AMC 362424 *ab*
- BH 27 AMC 362425
- BH 29 AMC 362426
- BH 31 AMC 362427
- BH 32 AMC 362428
- BH 33 AMC 362429
- BH 34 AMC 362430
- BH 35 AMC 362431
- BH 36 AMC 362432
- BH 37 AMC 362433
- BH 38 AMC 362434
- BH 39 AMC 362435
- BH 40 AMC 362436 *ab*
- BH 11 AMC 303236 *RW*
- BH 13 AMC 303238
- BH 15 AMC 303240
- BH 17 AMC 303242
- BH 19 AMC 303244
- BH 26 AMC 303251
- BH 18 AMC 303253
- BH 30 AMC 303255

PHOENIX, ARIZONA

2005 AUG 29 A 10:56

RECEIVED  
B.L.M. AZ STATE OFFICE

*AS*  
*28*



# United States Department of the Interior

BUREAU OF LAND MANAGEMENT

Arizona State Office  
One North Central Avenue  
Phoenix, AZ 85004  
www.az.blm.gov



In Reply Refer To:  
3800 (AZ-933) RWE  
AMC303226  
AMC362436 *BA*

NOV 09 2005

CERTIFIED MAIL – RETURN RECEIPT REQUESTED

## NOTICE

Mary Ann Riley	:	Placer Mining Claims
Gimel (Arizona) Inc.	:	AMC303236, AMC303238, AMC303240,
455 N. Tegner St. #7	:	AMC303242, AMC303244, AMC303251,
Wickenburg, AZ 85390	:	AMC303253, AMC303255
	:	AMC362424 thru AMC362436
	:	
William Berridge	:	
Auric Resources Inc.	:	
Box 1738	:	
Wickenburg, AZ 85358	:	

### Notice of Duplicate Payment for Annual Maintenance Fees

According to our records, the 2006 maintenance fee payment for the following claims: AMC303236, AMC303238, AMC303240, AMC303242, AMC303244, AMC303251, AMC303253, AMC303255 and AMC362424 thru AMC362436, was paid by Mary Ann Riley for Gimel (Arizona) Inc. on August 30, 2005, and was paid by William Berridge for Auric Resources Inc. on September 9, 2005, after being received as timely filed with a postmark date of August 31, 2005.

Please review your records, check one of the actions below, sign, date, and return this letter to us at your earliest convenience.


- 1) Please authorize a refund to Mary Ann Riley for Gimel (Arizona) Inc.
- 2) Please authorize a refund to William Berridge for Auric Resources Inc.
- 3) Please apply the duplicate payment to the 2007 maintenance fee due on or before September 1, 2006.
- 4) Please leave the duplicate 2006 payment and note the files.

\_\_\_\_\_  
Remitter's Signature

\_\_\_\_\_  
Date

The payment will be **considered a duplicate payment** and the files so noted if you do not respond within 30 days of receipt of this letter. If additional information is required, please contact Rod Ebert at 602-417-9397.

Sincerely,

A handwritten signature in black ink, appearing to read "Ivy J. Garcia". The signature is fluid and cursive, with the first name "Ivy" being particularly prominent.

Ivy J. Garcia  
Group Administrator,  
Lands/Minerals Adjudication and Withdrawal

PLACE STICKER AT TOP OF ENVELOPE TO THE RIGHT  
OF THE RETURN ADDRESS, FOLD AT DOTTED LINE

**SENDER: COMPLETE THIS SECTION**

- Complete items 1, 2, and 3. Also complete item 4 if Restricted Delivery is desired.
- Print your name and address on the reverse so that we can return the card to you.
- Attach this card to the back of the mailpiece, or on the front if space permits.

1. Article Addressed to: **NOV 09 2005**

**MARY ANN RILEY  
GIMEL (ARIZONA) INC.  
455 N. TEGNER ST. #7  
WICKENBURG, AZ 85390  
933(RWE) AMC 303226, 362436**

2. Article Number  
(Transfer from service label) **7004 2510 0005 1293 5129**

PS Form 3811, February 2004

Domestic Return Receipt

102595-02-M-1540

**COMPLETE THIS SECTION ON DELIVERY**

A. Signature  
 *[Signature]*  Agent  
 Addressee

B. Received by (Printed Name) C. Date of Delivery

D. Is delivery address different from item 1?  Yes  
 If YES, enter delivery address below:  No

3. Service Type  
 Certified Mail  Express Mail  
 Registered  Return Receipt for Merchandise  
 Insured Mail  C.O.D.

4. Restricted Delivery? (Extra Fee)  Yes

11/12/05  
 RILEY 455 853903011 1905 26 11/12/05  
 NOTIFY SENDER OF NEW ADDRESS  
 RILEY  
 PO BOX 20250 AZ 85358-5250  
 WICKENBURG AZ 85358-5250  
 Name *[Signature]*  
 1st Notice 11.17  
 2nd Notice D-1  
 Return 11.29  
 11-05

9502626799993  
 85390+2404

NIXIE 40 12/21/05  
 1 950  
 RETURN TO SENDER  
 UNCLAIMED  
 UNABLE TO FORWARD  
 BC: 950262679999999 \*1914-13811-09-34

ARIZONA  
 STATE OFFICE  
 PHOENIX, ARIZONA

**MARY ANN RILEY  
GIMEL (ARIZONA) INC.  
455 N. TEGNER ST. #7  
WICKENBURG, AZ 85390**

*MNC*

OFFICIAL BUSINESS  
 PENALTY FOR PRIVATE USE \$300

UNITED STATES  
 DEPARTMENT OF THE INTERIOR  
 Bureau of Land Management  
 Arizona State Office  
 ONE NORTH CENTRAL AVENUE  
 PHOENIX, ARIZONA 85004

**AZ 933**


2005 DEC 27 P 1:50

7004 2510 0005 1293 5129

NOV 9 05  
 PHOENIX AZ 850  
 020535

**CERTIFIED MAIL™**

UNITED STATES POSTAL SERVICE



First-Class Mail  
Postage & Fees Paid  
USPS  
Permit No. G-10

- Sender: Please print your name, address, and ZIP+4 in this box •

BUREAU OF LAND MANAGEMENT  
ARIZONA STATE OFFICE (AZ-933)  
ONE NORTH CENTRAL AVENUE  
PHOENIX, AZ 85004

041





**SENDER: COMPLETE THIS SECTION**

- Complete items 1, 2, and 3. Also complete item 4 if Restricted Delivery is desired.
- Print your name and address on the reverse so that we can return the card to you.
- Attach this card to the back of the mailpiece, or on the front if space permits.

1. Article Addressed to: **NOV 09 2005**

**WILLIAM BERRIDGE  
 AURIC RESOURCES INC.  
 BOX 1738  
 WICKENBURG, AZ 85358  
 933(RWE) AMC 303226, 362436**

2. Article Number  
 (Transfer from service label)

**7004 2510 0005 1293 5136**

**COMPLETE THIS SECTION ON DELIVERY**

A. Signature

**X** *Jeff Berridge*

- Agent  
 Addressee

B. Received by (Printed Name)

*Jeff Berridge*

C. Date of Delivery

*11/10/05*

- D. Is delivery address different from item 1?  Yes  
 If YES, enter delivery address below:  No

3. Service Type

- Certified Mail     Express Mail  
 Registered     Return Receipt for Merchandise  
 Insured Mail     C.O.D.

4. Restricted Delivery? (Extra Fee)  Yes



# United States Department of the Interior

BUREAU OF LAND MANAGEMENT

Arizona State Office  
One North Central Avenue  
Phoenix, AZ 85004  
www.az.blm.gov



In Reply Refer To:  
3800 (AZ-933) RWE  
AMC303226  
AMC362436

NOV 09 2005

CERTIFIED MAIL – RETURN RECEIPT REQUESTED

## NOTICE

Mary Ann Riley	:	Placer Mining Claims
Gimel (Arizona) Inc.	:	AMC303236, AMC303238, AMC303240,
455 N. Tegner St. #7	:	AMC303242, AMC303244, AMC303251,
Wickenburg, AZ 85390	:	AMC303253, AMC303255
	:	AMC362424 thru AMC362436
	:	
William Berridge	:	
Auric Resources Inc.	:	
Box 1738	:	
Wickenburg, AZ 85358	:	

### Notice of Duplicate Payment for Annual Maintenance Fees

According to our records, the 2006 maintenance fee payment for the following claims: AMC303236, AMC303238, AMC303240, AMC303242, AMC303244, AMC303251, AMC303253, AMC303255 and AMC362424 thru AMC362436, was paid by Mary Ann Riley for Gimel (Arizona) Inc. on August 30, 2005, and was paid by William Berridge for Auric Resources Inc. on September 9, 2005, after being received as timely filed with a postmark date of August 31, 2005.

Please review your records, check one of the actions below, sign, date, and return this letter to us at your earliest convenience.

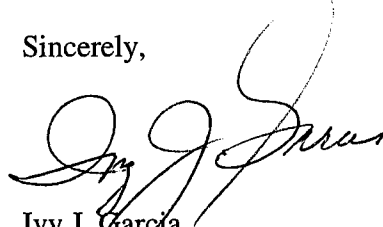
- 1) Please authorize a refund to Mary Ann Riley for Gimel (Arizona) Inc.
- 2) Please authorize a refund to William Berridge for Auric Resources Inc.
- 3) Please apply the duplicate payment to the 2007 maintenance fee due on or before September 1, 2006.
- 4) Please leave the duplicate 2006 payment and note the files.

William C. Berridge  
Remitter's Signature

11/10/05  
Date

The payment will be **considered a duplicate payment** and the files so noted if you do not respond within 30 days of receipt of this letter. If additional information is required, please contact Rod Ebert at 602-417-9397.

Sincerely,



Ivy J. Garcia  
Group Administrator,  
Lands/Minerals Adjudication and Withdrawal

2005 JUN 10 10:38 AM  
BUREAU OF LAND MANAGEMENT  
U.S. DEPARTMENT OF THE INTERIOR

CERTIFIED MAIL™



7004 2510 0005 2242 7690

  
**AURIC**  
RESOURCES INTERNATIONAL, INC.  
GOLD EXPLORATION & DEVELOPMENT  
P.O. Box 1738  
Wickenburg, AZ 85358



U.S. POSTAGE  
PAID  
WICKENBURG, AZ  
85358  
NOV 10, '05  
AMOUNT

**\$4.42**  
00061249-04

9264

U. S. DEPT. OF INTERIOR  
BUREAU OF LAND MANAGEMENT  
ARIZONA STATE OFFICE  
ONE NORTH CENTRAL AVE.  
PHOENIX, ARIZONA 85004

ATTN: IVY J. GARCIA

LAND MANAGEMENT  
2005 NOV 15 P 3:04  
IVY J. GARCIA

85004+4414-99 C041



PLACE STICKER AT TOP OF ENVELOPE TO THE RIGHT  
OF THE RETURN ADDRESS, FOLD AT DOTTED LINE  
CERTIFIED MAIL



MAIL: P.O. BOX 1738 • WICKENBURG, AZ 85358  
(520) 684-0325 • FAX (520) 684-0328

RECEIVED  
BUREAU OF  
LAND MANAGEMENT

2004 AUG 26 A 9 49

ARIZONA  
STATE OFFICE  
PHOENIX, ARIZONA

August 25, 2004

U.S. Department of the Interior  
Bureau of Land Management  
Arizona State Office  
222 N. Central Ave.  
Phoenix, AZ 85004-2203

AMC 303226

Dear Staff:

Please find enclosed our check # 2972 in the amount of \$1000.00 to cover the 2004/2005 maintenance fee for the following 8 unpatented placer mining claims which are all located in Yavapai County, Arizona:

<u>Claim Name</u>	<u>Book</u>	<u>Page</u>	<u>AMC Number</u>
BH-11	2239	898	AMC 303236
BH-13	2239	902	AMC 303238
BH-15	2239	906	AMC 303240
BH-17	2239	910	AMC 303242
BH-19	2239	914	AMC 303244
BH-26	2239	928	AMC 303251
BH-28	2239	932	AMC 303253
BH-30	2239	936	AMC 303255

@ \$125  
\$1000  
C

Please forward your receipt to us at our mailing address given below. Thank you very much.

Sincerely,

William C. Berridge, Pres./CEO  
Auric Resources International, Inc.  
P.O. Box 1738  
Wickenburg, Arizona 85358-1738

phone: (928) 684-0325 fax: (928) 684-0328

encl.: Auric Resources International, Inc. check #2972

ENTERED IN COMPUTER

RE 9/23/04

Wurfy 10/06/04

OFFICE: 1020 W. WICKENBURG WAY, SUITE E-9 • WICKENBURG, AZ 85390

**United States Department of the Interior  
Bureau of Land Management  
BUSINESS & SUPPORT SVCS DIV  
222 N CENTRAL AVE  
PHOENIX, AZ 85004 -2203  
Phone: (602) 417-9200**

Receipt	
No:	940858

**Transaction #:** 975221

**Date of Transaction:** 08/30/2004

<b>CUSTOMER:</b>	AURIC RESOURCES INC BOX 1738 WICKENBURG,AZ 85358
------------------	--

LINE #	QTY	DESCRIPTION	REMARKS	UNIT PRICE	TOTAL
1	1.00	LOCATABLE MINERALS / MINING CLAIMS-NOT NEW-UNADJUD,ONE AUTH NO. ONLY / MINING CLAIM MONEY RECEIVED (455) CASES: AMC303236/\$1000.00	MAINT 2005 (8)	- n/a -	1000.00
<b>TOTAL:</b>					<b>\$1,000.00</b>

PAYMENT INFORMATION			
1	<b>AMOUNT:</b>	\$1,000.00	<b>POSTMARKED:</b> 08/25/2004
	<b>TYPE:</b>	CHECK	<b>RECEIVED:</b> 08/26/2004
	<b>CHECK NO:</b>	2972	
	<b>NAME:</b>	AURIC RESOURCES INTERNATIONAL, INC. BOX 1738 WICKENBURG AZ 85358	

REMARKS

This receipt was generated by the automated BLM Collections and Billing System and is a paper representation of a portion of the official electronic record contained therein.

AMC 303226 ✓ OK



MAIL: P.O. BOX 1738 • WICKENBURG, AZ 85358  
(520) 684-0325 • FAX (520) 684-0328

August 20, 2003

U.S. Department of the Interior  
Bureau of Land Management  
Arizona State Office  
222 N. Central Ave.  
Phoenix, AZ 85004-2203

Dear Staff:

Please find enclosed our check # 2574 in the amount of \$800.00 to cover the 2003/2004 maintenance fee for the following 8 unpatented placer mining claims which are all located in Yavapai County, Arizona:

<u>Claim Name</u>	<u>Book</u>	<u>Page</u>	<u>AMC Number</u>
BH-11	2239	898	AMC 303236
BH-13	2239	902	AMC 303238
BH-15	2239	906	AMC 303240
BH-17	2239	910	AMC 303242
BH-19	2239	914	AMC 303244
BH-26	2239	928	AMC 303251
BH-28	2239	932	AMC 303253
BH-30	2239	936	AMC 303255 - 8-C

RECEIVED  
BUREAU OF  
LAND MANAGEMENT  
2003 AUG 21 A 10: 32  
ARIZONA  
STATE OFFICE  
PHOENIX, ARIZONA

Please forward your receipt to us at our mailing address given below. Thank you very much.

Sincerely,

William C. Berridge, Pres./CEO  
Auric Resources International, Inc.  
P.O. Box 1738  
Wickenburg, Arizona 85358-1738

phone: (928) 684-0325 fax: (928) 684-0328

e-mail: auricres@mindspring.com

encl.: Auric Resources International, Inc. check #2574

9/15/03 TEG  
ENTERED INTO COMPUTER

OFFICE: 1020 W. WICKENBURG WAY, SUITE E-9 • WICKENBURG, AZ 85390

**United States Department of the Interior  
Bureau of Land Management**

BUSINESS & SUPPORT SVCS DIV  
222 N CENTRAL AVE  
PHOENIX, AZ 85004 -2203  
Phone: (602) 417-9200

Receipt

No:

735826

**Transaction #:** 765329**Date of Transaction:** 08/21/2003

**CUSTOMER:** AURIC RESOURCES INC  
BOX 1738  
WICKENBURG, AZ 85358

LINE #	QTY	DESCRIPTION	REMARKS	UNIT PRICE	TOTAL
1	1.00	LOCATABLE MINERALS / MINING CLAIMS-NOT NEW-UNADJUD, ONE AUTH NO. ONLY / MINING CLAIM MONEY RECEIVED (455) <b>CASES:</b> AMC303236/\$800.00	MAINT 2004 (8)	- n/a -	800.00
<b>TOTAL:</b>					<b>\$800.00</b>

## PAYMENT INFORMATION

1	AMOUNT:	\$800.00	POSTMARKED:	08/20/2003
	TYPE:	CHECK	RECEIVED:	08/21/2003
	CHECK NO:	2574		
	NAME:	AURIC RESOURCES INTERNATIONAL, INC BOX 1738 WICKENBURG AZ 85358		

## REMARKS

This receipt was generated by the automated BLM Collections and Billing System and is a paper representation of a portion of the official electronic record contained therein.



Receipt No. 548219

Trans No. 572901

LEAD FILE #'S \_\_\_\_\_

303226

AMC Number	Code	Amount
303236	482	100
303238		100
303240		100
303242		100
303244		100
303251		100
303253		100
303255		100
<b>TOTAL:</b>		\$ 800

AMC Number	Code	Amount
<b>TOTAL:</b>		\$

Date of Doc 8/26/02

Date of Rec't " "

Amount Rec'd 800

Amount Earned 800

Date Entered: 9/23/02 AB

Date Verified: " "

Sent to Accts: " "

Date Earned: \_\_\_\_\_

- 480 POL
- 481 NOI
- 482 MAINT
- 396 TRANS
- 635 AMEND

NOTES:



MAIL: P.O. BOX 1738 • WICKENBURG, AZ 85358  
(520) 684-0325 • FAX (520) 684-0328

August 24, 2002

U.S. Department of the Interior  
Bureau of Land Management  
Arizona State Office  
222 N. Central Ave.  
Phoenix, AZ 85004-2203

Dear Staff:

Please find enclosed our check # 2207 in the amount of \$800.00 to cover the 2002/2003 maintenance fee for the following 8 unpatented placer mining claims which are all located in Yavapai County, Arizona:

<u>Claim Name</u>	<u>Book</u>	<u>Page</u>	<u>AMC Number</u>
BH-11	2239	898	AMC 303236
BH-13	2239	902	AMC 303238
BH-15	2239	906	AMC 303240
BH-17	2239	910	AMC 303242
BH-19	2239	914	AMC 303244
BH-26	2239	928	AMC 303251
BH-28	2239	932	AMC 303253
BH-30	2239	936	AMC 303255

*8 dm*

Please forward your receipt to us at our mailing address given below. Thank you very much.

Sincerely,

*William C. Berridge*

William C. Berridge, P.G., Pres./CEO  
Auric Resources International, Inc.  
P.O. Box 1738  
Wickenburg, Arizona 85358-1738

phone: (928) 684-0325 fax: (928) 684-0328

e-mail: auricres@mindspring.com

encl.: Auric Resources International, Inc. check #2207

RECEIVED  
STATE OFFICE  
PHOENIX, ARIZONA  
2002 AUG 26 A 9:40  
BUREAU OF  
LAND MANAGEMENT

ENTERED INTO COMPUTER  
9/23/02 ab

OFFICE: 1020 W. WICKENBURG WAY, SUITE E-9 • WICKENBURG, AZ 85390

**United States Department of the Interior**  
**Bureau of Land Management**  
 BUSINESS & SUPPORT SVCS DIV  
 222 N CENTRAL AVE  
 PHOENIX, AZ 85004 -2203  
 Phone: (602) 417-9200

Receipt	
No:	548219

<b>Transaction #:</b> 572901	
<b>Date of Transaction:</b> 08/26/2002	
<b>CUSTOMER:</b>	AURIC RESOURCES INC BOX 1738 WICKENBURG, AZ 85358

LINE #	QTY	DESCRIPTION	REMARKS	UNIT PRICE	TOTAL
1	1.00	LOCATABLE MINERALS / MINING CLAIMS-NOT NEW-UNADJUD, ONE AUTH NO. ONLY / MINING CLAIM MONEY RECEIVED (455) <b>CASES: AMC303236/\$800.00</b>	MAINT 2003 (8)	- n/a -	800.00
<b>TOTAL:</b>					<b>\$800.00</b>

PAYMENT INFORMATION			
1	AMOUNT:	\$800.00	POSTMARKED: 08/24/2002
	TYPE:	CHECK	RECEIVED: 08/26/2002
	CHECK NO:	2207	
	NAME:	AURIC RESOURCES INTERNATIONAL, INC. BOX 1738 WICKENBURG AZ 85358	

REMARKS

This receipt was generated by the automated BLM Collections and Billing System and is a paper representation of a portion of the official electronic record contained therein.

Receipt No. 370794

LEAD FILE #'S 303296

Trans No. 389495

AMC Number	Code	Amount
303236	482	100.00
303238		100.00
303240		100.00
303242		100.00
303244		100.00
303231		100.00
303253		100.00
303255		100.00
<b>TOTAL:</b>	<b>482</b>	<b>\$800.00</b>

AMC Number	Code	Amount
<b>TOTAL:</b>		<b>\$</b>

Date of Doc 8/31/01

Date Entered: 10/24/01 TK

Date of Rec't 8/31/01

Date Verified: " "

Amount Rec'd 800.00

Sent to Accts: \_\_\_\_\_

Amount Earned \_\_\_\_\_

Date Earned: \_\_\_\_\_

- 480 POL
- 481 NOI
- 482 MAINT
- 396 TRANS
- 635 AMEND

NOTES:



MAIL: P.O. BOX 1738 • WICKENBURG, AZ 85358  
(520) 684-0325 • FAX (520) 684-0328

August 29, 2001

U.S. Department of the Interior  
Bureau of Land Management  
Arizona State Office  
222 N. Central Ave.  
Phoenix, AZ 85004-2203

Dear Staff:

Please find enclosed our check # 1883 in the amount of \$800.00 to cover the 2001/2002 maintenance fee for the following 8 unpatented placer mining claims which are all located in Yavapai County, Arizona:

<u>Claim Name</u>	<u>Book</u>	<u>Page</u>	<u>AMC Number</u>
BH-11	2239	898	AMC 303236
BH-13	2239	902	AMC 303238
BH-15	2239	906	AMC 303240
BH-17	2239	910	AMC 303242
BH-19	2239	914	AMC 303244
BH-26	2239	928	AMC 303251
BH-28	2239	932	AMC 303253
BH-30	2239	936	AMC 303255

RECEIVED  
BUREAU OF  
LAND MANAGEMENT  
2001 AUG 31 A 9:29  
ARIZONA  
STATE OFFICE  
PHOENIX, ARIZONA

Please forward your receipt to us at our mailing address given below. Thank you very much.

Sincerely,

William C. Berridge, P.G., Pres./CEO  
Auric Resources International, Inc.  
P.O. Box 1738  
Wickenburg, Arizona 85358-1738

phone: (928) 684-0325 fax: (928) 684-0328

e-mail: auricres@mindspring.com

encl.: Auric Resources International, Inc. check #1883

TK 10/24/01  
ENTERED INTO COMPUTER

**United States Department of the Interior  
Bureau of Land Management**  
BUSINESS & SUPPORT SVCS DIV  
222 N CENTRAL AVE  
PHOENIX, AZ 85004 -2203  
Phone: (602) 417-9200

Receipt	
No:	370794

**Transaction #:** 389495  
**Date of Transaction:** 08/31/2001

<b>CUSTOMER:</b>	AURIC RESOURCES INC BOX 1738 WICKENBURG, AZ 85358
------------------	---

LINE #	QTY	COMMODITY / SUBJECT / ACTION / PRODUCT	REMARKS	UNIT PRICE	TOTAL
1	1.00	LOCATABLE MINERALS / MINING CLAIMS-NOT NEW-UNADJUD. ONE AUTH NO. ONLY / MINING CLAIM MONEY RECEIVED (455)	MAINT 2002 (8)	- n/a -	\$800.00
<b>TOTAL:</b>					<b>\$800.00</b>

PAYMENT INFORMATION			
1	<b>AMOUNT:</b>	\$800.00	<b>POSTMARKED:</b> 08/29/2001
	<b>TYPE:</b>	CHECK	<b>RECEIVED:</b> 08/31/2001
	<b>CHECK NO:</b>	1883	
	<b>NAME:</b>	AURIC RESOURCES INTERNATIONAL BOX 1738 WICKENBURG AZ 85358	

REMARKS

CASE SERIAL NUMBER INFORMATION		
TRNS #	LINE #	CASES
389495	1	AMC303236/\$800.00

This receipt was generated by the automated BLM Collections and Billings System and is a paper representation of a portion of the official electronic record contained therein.

*Have  
file  
copy*

<b>Authorized Date</b>	08/13/2001
<b>Instructions to Accounts</b>	OVERPAYMENT. REFUND AUTHORIZED. MH
<b>Login ID</b>	1440
<b>Entry Date</b>	08/13/2001
<b>Total Amount</b>	\$40.00

**United States Department of the Interior**  
**Bureau of Land Management**  
 BUSINESS & SUPPORT SVCS DIV  
 222 N CENTRAL AVE  
 PHOENIX, AZ 85004 -2203  
 Phone: (602) 417-9200

Receipt	
No:	15626

<b>Transaction #:</b> 16028					
<b>Date of Transaction:</b> 10/06/1999					
<b>Commodity:</b> HISTORICAL SUSP, BUDC, UNEARN <b>Subject:</b> HISTORICAL TRANSACTIONS					
<b>CUSTOMER:</b>		AURIC INTERNATIONAL INC BOX 1738 WICKENBURG, AZ 85358			
LINE #	QTY	ACTION / PRODUCT	REMARKS	UNIT PRICE	TOTAL
1	1	HISTORICAL BEG. BAL. SUSPENSE (476)		- n/a -	\$40.00
<b>TOTAL:</b>					<b>\$40.00</b>

PAYMENT INFORMATION			
1	<b>AMOUNT:</b>	\$40.00	<b>POSTMARKED:</b> N/A
	<b>TYPE:</b>	CASH	<b>RECEIVED:</b> 09/01/1999
	<b>NAME:</b>	AURIC INTERNATIONAL INC BOX 1738 WICKENBURG AZ 85358	

REMARKS

CASE SERIAL NUMBER INFORMATION		
TRNS #	LINE #	CASES
16028	1	AMC303236

This receipt was generated by the automated BLM Collections and Billings System and is a paper representation of a portion of the official electronic record contained therein.



UNITED STATES  
DEPARTMENT OF THE INTERIOR  
BUREAU OF LAND MANAGEMENT

RECEIPT AND ACCOUNTING ADVICE

NO. 2348184

CD/AZ

09/01/99

Subject: CLAIM MAINTENANCE FEE 2000

2 7 13  
2 7 08

800.00  
40.00 X

Applicant:

AURIC INTERNATIONAL INC  
PO BOX 1738  
WICKENBURG AZ 85358

CK 1338

Remitter:

Assignor:

LEASE MANAGEMENT DATA  NEW  UPDATE  PAYMENT

ORIGINAL SERIAL NO.	ASG.	TYPE	ST.	CTY.	FUND SYMBOL	ACRES/UNITS	RATE
AMC 303236 ET AL	(B)						

AMOUNT	ANV. DATE	EXP. DATE	BILL CYC.	S/C	DISTRICT	NEXT BILL	MISC. DATA	U of M	ACTUAL UNI

ASSIGNMENT SERIAL NO.	ASG.	TYPE	ST.	CTY.	FUND SYMBOL	ACRES/UNITS	RATE

AMOUNT	ANV. DATE	EXP. DATE	BILL CYC.	S/C	DISTRICT	NEXT BILL	MISC. DATA	U of M	ACTUAL UNI

APPLY REMITTANCE

ACTION	FUND SYMBOL	CTY.	AMOUNT
FILING FEE			
RENTAL			
UNEARNED			
REFUND			
TOTAL			
AMOUNT DUE			

Remarks:

BY:

DATE:

- Lease in Escrow?
- KGS?
- Auto Escalates?
- Auto Renew?

- Of Interest?
- Operating Rights?
- Operator
- Bond Filed?

FOR MMS USE ONLY

BILLEE NUMBER	FOREST REFUGE
OCS SECTION CODE	

Receipt #: 179716

Lead #: 303226

Amount Received: 800<sup>00</sup>

Date: 8/30/00\*

Transaction #: 193012

AMC #	Code	\$\$\$\$
303236	482	100
303238		
303240		
303242		
303244		
303251		
303253		
303255		

AMC #	Code	\$\$\$\$

Total: 200

- 480---POL-----\$5
- 481---NOI-----\$5
- 482---Maint.---\$100
- 396---Trf.-----\$5
- 635---Amd.-----\$5
- 379---Refund

Entered: AB SEP 13 2000  
Date

Verified: AF 9-15-00  
Date

Sent to Accounts: 9-15-00  
Date

Earned by Accounts: \_\_\_\_\_  
Date

RECEIVED  
BLM AZ STATE OFFICE

2000 AUG 30 A 9:43

PHOENIX, ARIZONA

MAINTENANCE FEE PAYMENT Sept. 01, 20

\$100.00 MAINTENANCE FEE PAYMENT DUE ON OR BEFORE AUGUST 31, 19  
IN LIEU OF ASSESSMENT WORK FOR THE UPCOMING ASSESSMENT  
YEAR BEGINNING SEPTEMBER 1 OF THE YEAR NOTED ABOVE.

BUREAU OF LAND MANAGEMENT  
ARIZONA STATE OFFICE  
222 NORTH CENTRAL AVENUE  
PHOENIX, AZ 85004-2003

COUNT: 8 \$ 800 INT: 2  
FOR OFFICIAL USE ONLY

THE CLAIMS ARE SITUATED IN \_\_\_\_\_ COUNTY, ARIZONA.

BLM SERIAL NUMBERS NAMES OF CLAIMS OR SITES  
A MC \_\_\_\_\_ THRU A MC \_\_\_\_\_  
COUNTY BOOK/DOCKET \_\_\_\_\_, PAGE(S) OR FEE NO(S) \_\_\_\_\_  
A MC \_\_\_\_\_ THRU A MC \_\_\_\_\_  
COUNTY BOOK/DOCKET \_\_\_\_\_, PAGE(S) OR FEE NO(S) \_\_\_\_\_

(OR) IF NOT CONSECUTIVE NUMBERS LIST SEPARATELY BELOW:

BLM SERIAL NUMBERS	NAME OF CLAIMS/SITES	COUNTY BOOK/DOCKET & PAGE OR FEE NUMBER
A MC <u>303236</u>	<u>BH 11</u>	_____
A MC <u>303238</u>	<u>BH 13</u>	_____
A MC <u>303240</u>	<u>BH 15</u>	_____
A MC <u>303242</u>	<u>BH 17</u>	_____
A MC <u>303244</u>	<u>BH 19</u>	_____
A MC <u>303251</u>	<u>BH 26</u>	_____
A MC <u>303253</u>	<u>BH 28</u>	_____
A MC <u>303255</u>	<u>BH 30</u>	_____

A MC \_\_\_\_\_ TELEPHONE SUBMISSION  
A MC \_\_\_\_\_ 8/30/00  
A MC \_\_\_\_\_ Accuracy of the above information is the responsibility of the Claimant / Owner

CLAIMANT'S NAME: Auric Resources International Inc  
ADDRESS: PO Box 1738 CITY: Wickenburg STATE: AZ  
PHONE: 520 684-0325 ZIP: 85358  
 CHECK HERE IF THIS IS A CHANGE OF ADDRESS

SIGNATURE: \_\_\_\_\_  
TO RECORD WITH THE COUNTY, ONE CLAIMANT OR THE AGENT MUST SIGN

LIST ALL ADDITIONAL OWNERS ON REVERSE SIDE OF THIS FORM  
FOR OFFICIAL USE ONLY  
ENTERED INTO COMPUTER: SEP 13 2000 DATE INITIALS VERIFIED [Signature]

TIME STAMP

**United States Department of the Interior  
Bureau of Land Management**  
BUSINESS & SUPPORT SVCS DIV  
222 N CENTRAL AVE  
PHOENIX, AZ 85004 -2203  
Phone: (602) 417-9200

Receipt	
No:	179716

<b>Transaction #:</b> 193012					
<b>Date of Transaction:</b> 08/30/2000					
<b>CUSTOMER:</b>		AURIC RESOURCES INC BOX 1738 WICKENBURG,AZ 85358			
LINE #	QTY	COMMODITY / SUBJECT / ACTION / PRODUCT	REMARKS	UNIT PRICE	TOTAL
1	1	LOCATABLE MINERALS / MINING CLAIMS-ACCOUNTS/UNADJUDICATED / MINING CLAIM MONEY RECEIVED (455)	MAINT 2001 (8)	- n/a -	\$800.00
<b>TOTAL:</b>					<b>\$800.00</b>

PAYMENT INFORMATION			
1	AMOUNT:	\$800.00	POSTMARKED: N/A
	TYPE:	CREDIT CARD	RECEIVED: 08/30/2000
	NAME:	AURIC RESOURCES INC BOX 1738 WICKENBURG AZ 85358	
	CARD NO:	XXXXXXXXXXXX0742	AUTH CODE: 081428
	NAME ON CARD:	AURIC RESOURCES INTERNATI	
	EXPIRES:	07/31/2002	
	SIGNATURE:		

REMARKS

CASE SERIAL NUMBER INFORMATION		
TRNS #	LINE #	CASES
193012	1	AMC303236

This receipt was generated by the automated BLM Collections and Billings System and is a paper representation of a portion of the official electronic record contained therein.

UNITED STATES  
DEPARTMENT OF THE INTERIOR  
BUREAU OF LAND MANAGEMENT

RECEIPT AND ACCOUNTING ADVICE

NO. 2348184

CD/AZ 09/01/99

Subject: CLAIM MAINTENANCE FEE 2000

2	7	13	800.00
2	7	08	40.00

Applicant:

AURIC INTERNATIONAL INC  
PO BOX 1738  
WICKENBURG AZ 85358

CK 1338

Remitter:

Assignor:

LEASE MANAGEMENT DATA										
<input type="checkbox"/> NEW <input type="checkbox"/> UPDATE <input type="checkbox"/> PAYMENT										
ORIGINAL SERIAL NO.	ASG.	TYPE	ST.	CTY.	FUND SYMBOL			ACRES/UNITS	RATE	
AMC 303236 ET AL	(8)									
AMOUNT	ANV. DATE	EXP. DATE	BILL CYC.	S/C	DISTRICT	NEXT BILL	MISC. DATA	U of M	ACTUAL UNIT	
ASSIGNMENT SERIAL NO.	ASG.	TYPE	ST.	CTY.	FUND SYMBOL			ACRES/UNITS	RATE	
AMOUNT	ANV. DATE	EXP. DATE	BILL CYC.	S/C	DISTRICT	NEXT BILL	MISC. DATA	U of M	ACTUAL UNIT	

APPLY REMITTANCE			
ACTION	FUND SYMBOL	CTY.	AMOUNT
FILING FEE			
RENTAL			
UNEARNED			
REFUND			
TOTAL			
AMOUNT DUE			

Remarks:

BY: \_\_\_\_\_ DATE: \_\_\_\_\_

<input type="checkbox"/> Lease in Escrow?	Of Interest?
<input type="checkbox"/> KGS?	Operating Rights?
<input type="checkbox"/> Auto Escalates?	Operator
<input type="checkbox"/> Auto Renew?	Bond Filed?

FOR MMS USE ONLY	
BILLEE NUMBER	FOREST REFUGE
OCS SECTION CODE	

303226 -



MAIL: P.O. BOX 1738 • WICKENBURG, AZ 85358  
(520) 684-0325 • FAX (520) 684-0328

RECEIVED  
BUREAU OF  
LAND MANAGEMENT  
Aug 26 10 08 AM '99  
ARIZONA  
STATE OFFICE  
PHOENIX, AZ 85001

8/21/98

U.S. Bureau of Land Management  
P.O. Box 16563  
Phoenix, Arizona 85011

Dear Staff:

Please find enclosed our check #1105, in the amount of \$800.00 for the 1998/1999 maintenance fee for the following placer claims, which are all located in Yavapai County:

<u>CLAIM NAME</u>	<u>BOOK</u>	<u>PAGE</u>	<u>AMC #</u>
BH 11	2239	898	303236
BH 13	2239	902	303238
BH 15	2239	906	303240
BH 17	2239	910	303242
BH 19	2239	914	303244
BH 26	2239	928	303251
BH 28	2239	932	303253
BH 30	2239	936	303255

Sincerely,

William C. Berridge, President  
Auric Resources International, Inc.  
P.O. Box 1738  
Wickenburg, Arizona 85358-1738

**ENTERED IN COMPUTER**  
AUG 31 1998 JLB

**VERIFIED**  
SEP 21 1998  
*[Signature]*

8 sqm

UNITED STATES  
DEPARTMENT OF THE INTERIOR  
BUREAU OF LAND MANAGEMENT

RECEIPT AND ACCOUNTING ADVICE

NO. **2389708** 04  
ST/AZ 08/27/98

Subject: CLAIM MAINTENANCE FEE 1999 (8) 2 19 13 800.00 ✓

Applicant:  
AURIC RESOURCES INTERNATIONAL  
P O BOX 1738  
WICKENBURG, AZ 86358

CH # 1105  
Remitter: 520 684-0325

Assignor:

LEASE MANAGEMENT DATA  NEW  UPDATE  PAYMENT

ORIGINAL SERIAL NO.	ASG.	TYPE	ST.	CTY.	FUND SYMBOL	ACRES/UNITS	RATE
AMC 303236							

AMOUNT	ANV. DATE	EXP. DATE	BILL CYC.	S/C	DISTRICT	NEXT BILL	MISC. DATA	U of M	ACTUAL UNITS

ASSIGNMENT SERIAL NO.	ASG.	TYPE	ST.	CTY.	FUND SYMBOL	ACRES/UNITS	RATE

AMOUNT	ANV. DATE	EXP. DATE	BILL CYC.	S/C	DISTRICT	NEXT BILL	MISC. DATA	U of M	ACTUAL UNITS

APPLY REMITTANCE

ACTION	FUND SYMBOL	CTY.	AMOUNT
FILING FEE			
RENTAL			
UNEARNED			
REFUND			
TOTAL			
AMOUNT DUE			

Remarks:

BY: \_\_\_\_\_ DATE: \_\_\_\_\_

Lease in Escrow?  
 KGS? Of Interest?  
 Auto Escalates? Operating Rights?  
 Auto Renew? Operator  
 Bond Filed?

**FOR MMS USE ONLY**

BILLEE NUMBER	FOREST REFUGE
OCS SECTION CODE	

303226

8/27/97

U.S. Bureau of Land Management  
P.O. Box 16563  
Phoenix, Arizona 85011

Dear Staff:

Please find enclosed my check #1534, in the amount of \$800.00 for the 1997/1998 maintenance fee for the following placer claims, which are all located in Yavapai County:

<u>CLAIM NAME</u>	<u>BOOK</u>	<u>PAGE</u>	<u>AMC #</u>
BH 11	2239	898	303236
BH 13	2239	902	303238
BH 15	2239	906	303240
BH 17	2239	910	303242
BH 19	2239	914	303244
BH 26	2239	928	303251
BH 28	2239	932	303253
BH 30	2239	936	303255

Sincerely,

*William C. Berridge*  
 William C. Berridge, Geologist  
 Auric Resources, Inc.  
 P.O. Box 1738  
 Wickenburg, Arizona 85358-1738

RECEIVED  
 BUREAU OF  
 LAND MANAGEMENT  
 SEP 3 10 19 AM '97  
 ARIZONA  
 STATE OFFICE  
 PHOENIX, ARIZONA

Postmarked timely *JB*


ENTERED IN COMPUTER

*10/6/97 WJ*

*(S) fms*



William C. Berridge  
Auric Resources, Inc.  
P.O. Box 1738  
Wickenburg, Arizona 85358-1738



RECEIVED  
BUREAU OF  
LAND MANAGEMENT

SEP 3 10 19 AM '97

ARIZONA  
STATE OFFICE  
PHOENIX, ARIZONA

*Postmarked timely*  
*jm*

U.S. Bureau of Land Management  
P.O. Box 1  
Phoenix, A

BUREAU OF LAND MANAGEMENT  
NOTIFY SENDER OF NEW ADDRESS  
BUREAU OF LAND MGMT  
PO BOX 555  
PHOENIX AZ 85001-0555

970811400003



UNITED STATES  
DEPARTMENT OF THE INTERIOR  
BUREAU OF LAND MANAGEMENT

RECEIPT AND ACCOUNTING ADVICE

NO. 2373005 04

TC/AZ

09/04/97

Subject: CLAIM MAINTENANCE FEE 1998 -8

2 24 13

800.00

Applicant:  
AURIC RESOURCES INC  
BOX 1738  
WICKENBURG AZ 85358

Remitter: CK 1534  
684-7784

Assignor:

LEASE MANAGEMENT DATA NEW UPDATE PAYMENT

ORIGINAL SERIAL NO.	ASG.	TYPE	ST.	CTY.	FUND SYMBOL	ACRES/UNITS	RATE
AMC 303236, ET AL							

AMOUNT	ANV. DATE	EXP. DATE	BILL CYC.	S/C	DISTRICT	NEXT BILL	MISC. DATA	U of M	ACTUAL UNITS

ASSIGNMENT SERIAL NO.	ASG.	TYPE	ST.	CTY.	FUND SYMBOL	ACRES/UNITS	RATE

AMOUNT	ANV. DATE	EXP. DATE	BILL CYC.	S/C	DISTRICT	NEXT BILL	MISC. DATA	U of M	ACTUAL UNITS

APPLY REMITTANCE			
ACTION	FUND SYMBOL	CTY.	AMOUNT
FILING FEE			
RENTAL			
UNEARNED			
REFUND			
TOTAL			
AMOUNT DUE			

Remarks:

BY: \_\_\_\_\_ DATE: \_\_\_\_\_

Lease in Escrow?  
 KGS? Of Interest?  
 Auto Escalates? Operating Rights?  
 Auto Renew? Operator  
 Bond Filed?

**FOR MMS USE ONLY**

BILLEE	FOREST REFUGE
NUMBER	
OCS SECTION	
CODE	

303226

12/20/96

U.S. Dept. of Interior  
Bureau of Land Management  
P.O. Box 16563  
Phoenix, Arizona 85011

Dear Staff:

Please find enclosed my check #1481, in the amount of \$40.00 for assessment affidavit filing fees for the following placer claims, which are located in Yavapai County:

<u>CLAIM NAME</u>	<u>BOOK</u>	<u>PAGE</u>	<u>AMC #</u>
BH 11	2239	898	303236
BH 13	2239	902	303238
BH 15	2239	906	303240
BH 17	2239	910	303242
BH 19	2239	914	303244
BH 26	2239	928	303251
BH 28	2239	932	303253
BH 30	2239	936	303255

Thank you very much.

Sincerely,

*William C. Berridge*

William C. Berridge, Geologist  
Auric Resources, Inc.  
P.O. Box 1738  
Wickenburg, Arizona 85358-1738  
phone (520) 684-7784 fax (520) 684-0029

*8-6-96 - 1997 maintenance  
fee paid*

*12-26-96 - fee # 2296334  
filed for info only*

RECEIVED  
BUREAU OF  
LAND MANAGEMENT

DEC 26 9 47 AM '96

ARIZONA  
STATE OFFICE  
PHOENIX, ARIZONA

ENTERED IN COMPUTER

DEC 30 1996


*JPS*

Recorded at the Request of:

**INDEXED &  
MICROFILMED**

When Recorded, Mail to:

*Curio Resources Inc.  
PO Box 1738  
Wickenburg AZ  
85358*



INSTRUMENT # 9669851  
OFFICIAL RECORDS OF  
YAVAPAI COUNTY  
MARGO W. CARSON  
REQUEST OF:

WILLIAM BERRIDGE  
DATE: 12/10/96 TIME: 11:00  
FEE: 5.00 SC: 4.00 PT: 1.00  
BOOK 3325 PAGE 009 PAGES: 003

BK	FEE
	5
MP	\$4
PCL	\$5
	\$1
\$ 15	

*Affidavit of Labor*

ARIZONA  
STATE OFFICE  
PHOENIX, ARIZONA  
RECEIVED  
BUREAU OF  
LAND MANAGEMENT  
Dec 26 9 47 AM '96

BOOK 3325 PAGE 9

AFFIDAVIT OF PERFORMANCE OF ANNUAL WORK

STATE OF ARIZONA )  
COUNTY OF Maricopa ) ss.

RECEIVED  
BUREAU OF  
LAND MANAGEMENT  
ARIZONA  
STATE OFFICE  
PHOENIX, ARIZONA  
Dec 26 9 47 AM '96

William C. Berridge, being duly sworn, according to law, and says:

That he is a citizen of the United States, more than 18 years of age and resides at 455 N. Tegner #54, Wickenburg, Maricopa County, Arizona;

That he is personally acquainted with the following unpatented mining claims which are situated in the Castle Creek Mining District, Yavapai County, Arizona, the name(s), book(s) and page(s) of the recording of the location notice(s) in the office of the recorder of said county and the BLM serial numbers of which are as follows:

<u>Claim Name</u>	<u>Book</u>	<u>Recorded Page</u>	<u>BLM No.</u>
-------------------	-------------	----------------------	----------------

SEE ATTACHED SHEET

That the notices of location of said claims are posted within the following Section(s), Township(s) and Range(s):  
22, 27 & 28 8 North 2 West;

That AURIC RESOURCES, INC., whose address is P.O. Box 1738, Wickenburg, Az 85358-1738, is the owner of the above-described claims;

That between the dates of Sept. 1, 1995 and August 31, 1996 in excess of Eight Hundred Dollars (\$ 800.00) worth of work and improvements were done and performed upon or for the benefit of this claim group;

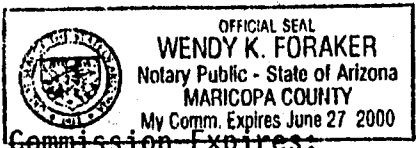
That such work and improvements consisted of aerial photo int, recon mapping & sampling, well insp., etc. and were performed by W.C. Berridge, geol., et.al.; and

That the above work and improvements were made by and at the expense of Randolph A. Stewart, Carlsbad, Ca. for Auric Resources, Inc. the owner of the claims, for the purpose of complying with the laws of the United States pertaining to assessments or annual work.

DATED this 5th day of December, 1996.

William C. Berridge

SUBSCRIBED AND SWORN to before me this 5<sup>th</sup> day of Dec., 1996  
by William C. Berridge



Wendy K. Foraker  
Notary Public

My Commission Expires:  
June 27-2000

BOOK 3325 PAGE 10

<u>CLAIM NAME</u>	<u>BOOK</u>	<u>PAGE</u>	<u>AMC #</u>
BH 11	2239	898	303236
BH 13	2239	902	303238
BH 15	2239	906	303240
BH 17	2239	910	303242
BH 19	2239	914	303244
BH 26	2239	928	303251
BH 28	2239	932	303253
BH 30	2239	936	303255

RECEIVED  
 BUREAU OF  
 LAND MANAGEMENT  
 Dec 26 9 47 AM '96  
 ARIZONA  
 STATE OFFICE  
 PHOENIX, ARIZONA

UNITED STATES  
DEPARTMENT OF THE INTERIOR  
BUREAU OF LAND MANAGEMENT

RECEIPT AND ACCOUNTING ADVICE

NO. 2296334 04

TC/AZ 12/26/96

Subject: AFFIDAVITS OF ASSESSMENT WORK - 8 2 6 12 40.00

Applicant:  
AURIC RESOURCES INC  
BOX 1738  
WICKENBURG AZ 85358-1738

Remitter: CK 1481  
684-7784

Assignor:

LEASE MANAGEMENT DATA  NEW  UPDATE  PAYMENT

ORIGINAL SERIAL NO.	ASG.	TYPE	ST.	CTY.	FUND SYMBOL	ACRES/UNITS	RATE
AMC 303236, et al							

AMOUNT	ANV. DATE	EXP. DATE	BILL CYC.	S/C	DISTRICT	NEXT BILL	MISC. DATA	U of M	ACTUAL UNITS

ASSIGNMENT SERIAL NO.	ASG.	TYPE	ST.	CTY.	FUND SYMBOL	ACRES/UNITS	RATE

AMOUNT	ANV. DATE	EXP. DATE	BILL CYC.	S/C	DISTRICT	NEXT BILL	MISC. DATA	U of M	ACTUAL UNITS

APPLY REMITTANCE			
ACTION	FUND SYMBOL	CTY.	AMOUNT
FILING FEE			
RENTAL			
UNEARNED			
REFUND			
TOTAL			
AMOUNT DUE			

Remarks:

BY: \_\_\_\_\_ DATE: \_\_\_\_\_

Lease in Escrow?  
 KGS? Of Interest?  
 Auto Escalates? Operating Rights?  
 Auto Renew? Operator  
 Bond Filed?

**FOR MMS USE ONLY**

BILLEE NUMBER	FOREST REFUGE
OCS SECTION CODE	

303226

8/05/96

U.S. Bureau of Land Management  
P.O. Box 16563  
Phoenix, Arizona 85011

Dear Staff:

Please find enclosed my check #1453, in the amount of \$800.00 for the 1996/1997 maintenance fee for the following placer claims, which are also located in Yavapai County:

<u>CLAIM NAME</u>	<u>BOOK</u>	<u>PAGE</u>	<u>AMC #</u>
BH 11	2239	898	303236 -
BH 13	2239	902	303238 -
BH 15	2239	906	303240 -
BH 17	2239	910	303242 -
BH 19	2239	914	303244 -
BH 26	2239	928	303251 -
BH 28	2239	932	303253 -
BH 30	2239	936	303255 -

I would also appreciate receiving a copy of 43 CFR 3715 rules, regarding use and occupancy of BLM administered land under the mining laws. Thank you very much.

Sincerely,

*William C. Berridge*  
William C. Berridge, Geologist  
Auric Resources, Inc.  
P.O. Box 1738  
Wickenburg, Arizona 85358-1738

WCB/encl.

RECEIVED  
BUREAU OF  
LAND MANAGEMENT  
Aug 6 9 49 AM '96  
ARIZONA  
STATE OFFICE  
PHOENIX, ARIZONA

ENTERED IN COMPUTER

AUG 28 1996

*JS ERS*

*YMS*



UNITED STATES  
DEPARTMENT OF THE INTERIOR  
BUREAU OF LAND MANAGEMENT

RECEIPT AND ACCOUNTING ADVICE

NO. **2228446**

04

TC/AZ

08/06/96

Subject: CLAIM MAINTENANCE FEE 1997 (8)

2 13 13

800.00

Applicant:

AURIC RESOURCES, INC.  
BOX 1738  
WICKENBURG, AZ 85358-1738

SAME AS CK. #1453

Remitter: 684-7784

Assignor:

LEASE MANAGEMENT DATA									
<input type="checkbox"/> NEW <input type="checkbox"/> UPDATE <input type="checkbox"/> PAYMENT									
ORIGINAL SERIAL NO.	ASG.	TYPE	ST.	CTY.	FUND SYMBOL			ACRES/UNITS	RATE
AMC 303236, ET AL									
AMOUNT	ANV. DATE	EXP. DATE	BILL CYC.	S/C	DISTRICT	NEXT BILL	MISC. DATA	U of M	ACTUAL UNITS
ASSIGNMENT SERIAL NO.	ASG.	TYPE	ST.	CTY.	FUND SYMBOL			ACRES/UNITS	RATE
AMOUNT	ANV. DATE	EXP. DATE	BILL CYC.	S/C	DISTRICT	NEXT BILL	MISC. DATA	U of M	ACTUAL UNITS

APPLY REMITTANCE

ACTION	FUND SYMBOL	CTY.	AMOUNT
FILING FEE			
RENTAL			
UNEARNED			
REFUND			
TOTAL			
AMOUNT DUE			

Remarks:

*Amc* 303236  
303238  
303240  
303242  
303244  
303251  
303253  
303255

BY:

DATE:

Lease in Escrow?  
 KGS?                      Of Interest?  
 Auto Escalates?            Operating Rights?  
 Auto Renew?                Operator  
    Bond Filed?

FOR MMS USE ONLY

BILLEE	FOREST REFUGE
NUMBER	
OCS SECTION	
CODE	

UNITED STATES  
DEPARTMENT OF THE INTERIOR  
BUREAU OF LAND MANAGEMENT

303226

RECEIPT AND ACCOUNTING ADVICE

NO. 2228446

TC/AZ

08/06/96

-04

Subject: CLAIM MAINTENANCE FEE 1997 (8)

2 13 13

800.00

Applicant:

AURIC RESOURCES, INC.  
BOX 1738  
WICKENBURG, AZ 85358-1738

SAME AS CK. #1453

Remitter: 684-7784

Assignor:

LEASE MANAGEMENT DATA									
<input type="checkbox"/> NEW <input type="checkbox"/> UPDATE <input type="checkbox"/> PAYMENT									
ORIGINAL SERIAL NO.	ASG.	TYPE	ST.	CTY.	FUND SYMBOL			ACRES/UNITS	RATE
AMC 303236, ET AL									
AMOUNT	ANV. DATE	EXP. DATE	BILL CYC.	S/C	DISTRICT	NEXT BILL	MISC. DATA	U of M	ACTUAL UNITS
ASSIGNMENT SERIAL NO.	ASG.	TYPE	ST.	CTY.	FUND SYMBOL			ACRES/UNITS	RATE
AMOUNT	ANV. DATE	EXP. DATE	BILL CYC.	S/C	DISTRICT	NEXT BILL	MISC. DATA	U of M	ACTUAL UNITS

APPLY REMITTANCE

ACTION	FUND SYMBOL	CTY.	AMOUNT
FILING FEE			
RENTAL			
UNEARNED			
REFUND			
TOTAL			
AMOUNT DUE			

Remarks:  
 AMC 303236  
 303238  
 303240  
 303242  
 303244  
 303251  
 303253  
 303255

BY: \_\_\_\_\_ DATE: \_\_\_\_\_

Lease in Escrow?  
 KGS?  
 Auto Escalates?  
 Auto Renew?

Of Interest?  
 Operating Rights?  
 Operator  
 Bond Filed?

**FOR MMS USE ONLY**

BILLEE	FOREST REFUGE
NUMBER	
OCS SECTION	
CODE	

303226

When Recorded Mail To:

AURIC RESOURCES INC  
PO BOX 1738  
WICKENBURG AZ  
85358

INDEXED &  
MICROFILMED



INSTRUMENT # 9562851  
OFFICIAL RECORDS OF  
YAVAPAI COUNTY  
MARGO W. CARSON  
REQUEST OF:

AURIC RESOURCES INC  
DATE: 12/06/95 TIME: 09:50  
FEE: 5.00 SC: 4.00 PT: 1.00  
BOOK 3120 PAGE 018 PAGES: 003

CAPTION: Appraisal of Labor

DO NOT REMOVE  
THIS IS PART OF THE OFFICIAL DOCUMENT

BK	FEE
	\$
MAP	\$4
PCL	\$5
	\$1
\$15	

RECEIVED  
BUREAU OF  
LAND INVESTMENT  
JAN 8 1 13 PM '96  
ARIZONA  
STATE OFFICE  
PHOENIX ARIZONA

Computer will not accept 480 on all claims  
113 entered - 1-29-96 JB

*[Handwritten initials]*

ENTERED IN COMPUTER

JAN 29 1996 JB SR

BOOK 3120 PAGE 18

AFFIDAVIT OF PERFORMANCE OF ANNUAL WORK  
STATE OF ARIZONA )  
COUNTY OF Maricopa ) ss.

RECEIVED  
BUREAU OF  
LAND MANAGEMENT  
JAN 8 1 13 PM '96  
ARIZONA  
STATE OFFICE  
PHOENIX, ARIZONA

William C. Berridge, being duly sworn, according to law, deposes and says:

That he is a citizen of the United States, more than 18 years of age and resides at 455 N. Tegner #54, Wickenburg, Maricopa County, Arizona;

That he is personally acquainted with the following unpatented mining claims which are situated in the Castle Creek Mining District, Yavapai County, Arizona, the name(s), book(s) and page(s) of the recording of the location notice(s) in the office of the recorder of said county and the BLM serial numbers of which are as follows:

<u>Claim Name</u>	<u>Book</u>	<u>Recorded Page</u>	<u>BLM No.</u>
-------------------	-------------	----------------------	----------------

SEE ATTACHED SHEET

That the notices of location of said claims are posted within the following Section(s), Township(s) and Range(s):  
22, 27 & 28 8 North 2 West;

That AURIC RESOURCES, INC., whose address is P.O. Box 1738, Wickenburg, Az 85358-1738, is the owner of the above-described claims;

That between the dates of Sept. 1, 1994 and August 31, 1995 in excess of Eight Hundred Dollars (\$ 800.00) worth of work and improvements were done and performed upon or for the benefit of this claim group;

That such work and improvements consisted of recon heavy mineral sampling & site surveying and were performed by William C. Berridge, et. al.; and

That the above work and improvements were made by and at the expense of Montclerg Resources, Ltd., Toronto for Auric Resources, Inc. the owner of the claims, for the purpose of complying with the laws of the United States pertaining to assessments or annual work.

DATED this 5th day of December, 1995.

William C. Berridge  
SUBSCRIBED AND SWORN to before me this 5th day of Dec, 1995  
by William C. Berridge

Kristi A. Henson  
Notary Public

My Commission Expires:  
10-25-96




<u>CLAIM NAME</u>	<u>BOOK</u>	<u>PAGE</u>	<u>AMC #</u>
BH 11	2239	898	303236
BH 13	2239	902	303238
BH 15	2239	906	303240
BH 17	2239	910	303242
BH 19	2239	914	303244
BH 26	2239	928	303251
BH 28	2239	932	303253
BH 30	2239	936	303255

ARIZONA  
STATE OFFICE  
PHOENIX, ARIZONA

JAN 0 1 14 PM '96

RECEIVED  
BUREAU OF  
LAND MANAGEMENT

William C. Berridge  
Auric Resources, Inc.  
P.O. Box 1738  
Wickenburg, Arizona 85358-1738



RECEIVED  
BUREAU OF  
LAND MANAGEMENT

JAN 8 1 14 PM '96

ARIZONA  
STATE OFFICE  
PHOENIX, ARIZONA

U.S. Dept. of Interior  
Bureau of Land Management  
P.O. Box 16563  
Phoenix, Arizona 85011



UNITED STATES  
DEPARTMENT OF THE INTERIOR  
BUREAU OF LAND MANAGEMENT

RECEIPT AND ACCOUNTING ADVICE

TC/AZ NO. **2103117**  
8/7/86

Subject: AFFIDAVITS OF ASSESSMENT WORK (8)

2 5 12

40.00

Applicant: AURIC RESOURCES, INC.

P.O. BOX 1738

WICKENBURG, AZ 85358-1738

SAME AS CK. #1403

684-7784

Remitter:

Assignor:

LEASE MANAGEMENT DATA  NEW  UPDATE  PAYMENT

ORIGINAL SERIAL NO.	ASG.	TYPE	ST.	CTY.	FUND SYMBOL	ACRES/UNITS	RATE
AMC 303236, ET AL							

AMOUNT	ANV. DATE	EXP. DATE	BILL CYC.	S/C	DISTRICT	NEXT BILL	MISC. DATA	U of M	ACTUAL UNITS

ASSIGNMENT SERIAL NO.	ASG.	TYPE	ST.	CTY.	FUND SYMBOL	ACRES/UNITS	RATE

AMOUNT	ANV. DATE	EXP. DATE	BILL CYC.	S/C	DISTRICT	NEXT BILL	MISC. DATA	U of M	ACTUAL UNITS

APPLY REMITTANCE

ACTION	FUND SYMBOL	CTY.	AMOUNT
FILING FEE			
RENTAL			
UNEARNED			
REFUND			
TOTAL			
AMOUNT DUE			

Remarks:

BY:

DATE:

Lease in Escrow?  
 KGS?  
 Auto Escalates?  
 Auto Renew?

Of Interest?  
 Operating Rights?  
 Operator  
 Bond Filed?

FOR MMS USE ONLY

BILLEE	FOREST REFUGE
NUMBER	
OCS SECTION	
CODE	

UNITED STATES  
DEPARTMENT OF THE INTERIOR  
BUREAU OF LAND MANAGEMENT

04

RECEIPT AND ACCOUNTING ADVICE

TC/AZ NO. **2103117**  
01/12/86

AFFIDAVITS OF ASSESSMENT WORK (8)

2 5 12

40.00

Subject:

Applicant:

AURIC RESOURCES, INC.  
P.O. BOX 1738  
WICKENBURG, AZ 85358-1738

SAME AS CK. #1403  
684-7784

Remitter:

Assignor:

LEASE MANAGEMENT DATA  NEW  UPDATE  PAYMENT

ORIGINAL SERIAL NO.	ASG.	TYPE	ST.	CTY.	FUND SYMBOL	ACRES/UNITS	RATE
AMC 303236, ET AL							

AMOUNT	ANV. DATE	EXP. DATE	BILL CYC.	S/C	DISTRICT	NEXT BILL	MISC. DATA	U of M	ACTUAL UNITS

ASSIGNMENT SERIAL NO.	ASG.	TYPE	ST.	CTY.	FUND SYMBOL	ACRES/UNITS	RATE

AMOUNT	ANV. DATE	EXP. DATE	BILL CYC.	S/C	DISTRICT	NEXT BILL	MISC. DATA	U of M	ACTUAL UNITS

APPLY REMITTANCE			
ACTION	FUND SYMBOL	CTY.	AMOUNT
FILING FEE			
RENTAL			
UNEARNED			
REFUND			
TOTAL			
AMOUNT DUE			

Remarks:

BY:

DATE:

- Lease in Escrow?
- KGS? Of Interest?
- Auto Escalates? Operating Rights?
- Auto Renew? Operator
- Bond Filed?

FOR MMS USE ONLY

BILLEE	FOREST REFUGE
NUMBER	
OCS SECTION	
CODE	



8/30/94 303226  
SR

U.S. Dept. of Interior  
Bureau of Land Management  
P.O. Box 16563  
Phoenix, Arizona 85011

PO

Postmarked timely

9:00 A.M.  
PHOENIX, ARIZONA

SEP 1 '94

RECEIVED  
BLM AZ STATE OFFICE

Dear Sirs: <sup>95 Maintenance fee</sup>  
ENTERED IN COMPUTER  
<sup>10-6-94 Sewas</sup>

Please find enclosed our check  
for \$800.00 to cover the 1995 rental  
fees for the following 8 claims:

<u>Claim Name</u>	<u>AMC Serial #</u>
BH 11 /	303236 /
BH 13 /	303238 /
BH 15 /	303240 /
BH 17 /	303242 /
BH 19 /	303244 /
BH 26 /	303251 /
BH 28 /	303253 /
BH 30 /	303255 /

Thank you very much.

Sincerely,  
William C. Berridge  
Auric Resources, Inc.  
P.O. Box 1738  
Wickenburg, Arizona 85358

(W)

UNITED STATES  
DEPARTMENT OF THE INTERIOR  
BUREAU OF LAND MANAGEMENT

RECEIPT AND ACCOUNTING ADVICE

NO. 2025072 04

WG/AZ

09/01/94

*OK*

800.00

2 29 13

Subject: CLAIM MAINTENANCE FEE 1995 (8)

Applicant:  
JEFFREY W. BERRIDGE  
BOX 1738  
WICKENBURG AZ. 85358

Remitter: SAME CK # 117

Assignor:

LEASE MANAGEMENT DATA  NEW  UPDATE  PAYMENT

ORIGINAL SERIAL NO.	ASG.	TYPE	ST.	CTY.	FUND SYMBOL	ACRES/UNITS	RATE
AMC 303236, ET AL							

AMOUNT	ANV. DATE	EXP. DATE	BILL CYC.	S/C	DISTRICT	NEXT BILL	MISC. DATA	U of M	ACTUAL UNITS

ASSIGNMENT SERIAL NO.	ASG.	TYPE	ST.	CTY.	FUND SYMBOL	ACRES/UNITS	RATE

AMOUNT	ANV. DATE	EXP. DATE	BILL CYC.	S/C	DISTRICT	NEXT BILL	MISC. DATA	U of M	ACTUAL UNITS

APPLY REMITTANCE

ACTION	FUND SYMBOL	CTY.	AMOUNT
FILING FEE			
RENTAL			
UNEARNED			
REFUND			
TOTAL			
AMOUNT DUE			

Remarks: AMC  
303236  
303238  
303240  
303242  
303244  
303251  
303253  
BY: 303255

DATE:

Lease in Escrow?  
 KGS?  
 Auto Escalates?  
 Auto Renew?

Of Interest?  
 Operating Rights?  
 Operator  
 Bond Filed?

**FOR MMS USE ONLY**

BILLEE	FOREST REFUGE
NUMBER	
OCS SECTION	
CODE	

AFFIDAVIT OF PERFORMANCE OF ANNUAL WORK

STATE OF ARIZONA )  
 ) ss.  
COUNTY OF Maricopa )

303226  
770

William C. Berridge, being duly sworn, according to law, deposes and says:

That he is a citizen of the United States, more than 18 years of age and resides at 455 N. Tegner #54, Wickenburg, Maricopa County, Arizona;

That he is personally acquainted with the following unpatented mining claims which are situated in the Castle Creek Mining District, Yavapai County, Arizona, the name(s), book(s) and page(s) of the recording of the location notice(s) in the office of the recorder of said county and the BLM serial numbers of which are as follows:

<u>Claim Name</u>	<u>Book</u>	<u>Recorded Page</u>	<u>BLM No.</u>
-------------------	-------------	----------------------	----------------

SEE ATTACHED SHEET

That the notices of location of said claims are posted within the following Section(s), Township(s) and Range(s):  
22, 27 & 28 8 North 2 West;

That AURIC RESOURCES, INC., whose address is P.O. Box 1738, Wickenburg, Az 85358-1738, is the owner of the above-described claims;

That between the dates of Sept. 1, 1993 and August 31, 1994 in excess of Eight Hundred Dollars (\$800.00) worth of work and improvements were done and performed upon or for the benefit of this claim group;

That such work and improvements consisted of rock & soil geochemical sampling and heavy mineral analysis and were performed by William C. Berridge, geologist; and

That the above work and improvements were made by and at the expense of Randolf A. Stewart & W.C. Berridge for Auric Resources, Inc., the owner of the claims, for the purpose of complying with the laws of the United States pertaining to assessments or annual work.

DATED this 20th day of December, 1994.

William C. Berridge

SUBSCRIBED AND SWORN to before me this 20 day of Dec., 1994 by William C. Berridge.

[Signature]  
Notary Public

[Signature]

My Commission Expires:  
My Commission Expires June 31, 1997

ENTERED IN COMPUTER

12-28-94

77  
Computer would not take

PHOENIX, ARIZONA

Dec 27 1994

RECORDED

<u>CLAIM NAME</u>	<u>BOOK</u>	<u>PAGE</u>	<u>AMC #</u>
BH 11	2239	898	303236
BH 13	2239	902	303238
BH 15	2239	906	303240
BH 17	2239	910	303242
BH 19	2239	914	303244
BH 26	2239	928	303251
BH 28	2239	932	303253
BH 30	2239	936	303255

9:00 A.M.  
PHOENIX, ARIZONA

DEC 27 '94

RECEIVED  
RIMAZOON OFFICE

ENTERED IN COMPUTER

12-28-94

UNITED STATES  
DEPARTMENT OF THE INTERIOR  
BUREAU OF LAND MANAGEMENT

RECEIPT AND ACCOUNTING ADVICE

NO. 2050121

WG/AZ 12/27/94

Subject: AFFIDAVITS OF ASSESSMENT WORK (8)

2 26 12

OK  
40.00

Applicant: AURIC RESOURCES INC  
BOX 1738  
WICKENBURG AZ 85358-1738

Remitter: SAME CK. # 1362

Assignor:

LEASE MANAGEMENT DATA									
<input type="checkbox"/> NEW <input type="checkbox"/> UPDATE <input type="checkbox"/> PAYMENT									
ORIGINAL SERIAL NO.	ASG.	TYPE	ST.	CTY.	FUND SYMBOL			ACRES/UNITS	RATE
AMC 303236, ET AL									
AMOUNT	ANV. DATE	EXP. DATE	BILL CYC.	S/C	DISTRICT	NEXT BILL	MISC. DATA	U of M	ACTUAL UNITS
ASSIGNMENT SERIAL NO.	ASG.	TYPE	ST.	CTY.	FUND SYMBOL			ACRES/UNITS	RATE
AMOUNT	ANV. DATE	EXP. DATE	BILL CYC.	S/C	DISTRICT	NEXT BILL	MISC. DATA	U of M	ACTUAL UNITS

APPLY REMITTANCE			
ACTION	FUND SYMBOL	CTY.	AMOUNT
FILING FEE			
RENTAL			
UNEARNED			
REFUND			
TOTAL			
AMOUNT DUE			

Remarks:

303 236  
303 238  
303 240  
303 242  
303 244  
303 251  
303 253  
303 255

94' + 95' Rental paid

BY:

DATE:

Lease in Escrow?  
 KGS?                      Of Interest?  
 Auto Escalates?            Operating Rights?  
 Auto Renew?                Operator  
    Bond Filed?

FOR MMS USE ONLY

BILLEE	FOREST REFUGE
NUMBER	
OCS SECTION	
CODE	

AFFIDAVIT OF PERFORMANCE OF ANNUAL WORK

STATE OF ARIZONA

COUNTY OF Maricopa

) ss.

303236

William C. Berridge, being duly sworn, according to law, deposes and says:

That he is a citizen of the United States, more than 18 years of age and resides at 11833 N. 74th Dr, Peoria, AZ 85345, Maricopa County, Arizona;

That he is personally acquainted with the following unpatented mining claims which are situated in the Castle Creek Mining District, Yavapai County, Arizona, the name(s), book(s) and page(s) of the recording of the location notice(s) in the office of the recorder of said county and the BLM serial numbers of which are as follows:

<u>Claim Name</u>	<u>Book</u>	<u>Recorded Page</u>	<u>BLM No.</u>
-------------------	-------------	----------------------	----------------

SEE ATTACHED SHEET

That the notices of location of said claims are posted within the following Section(s), Township(s) and Range(s):  
22, 27, 28 RN 2 W

That Auric Resources, Inc., whose address is 11833 N. 74th Dr, Peoria, AZ 85345, is the owner of the above-described claims;

That between the dates of Sept. 1, 1992 and August 31, 1993 in excess of Two Thousand Dollars (\$2,000.00) worth of work and improvements were done and performed upon or for the benefit of this claim group;

That such work and improvements consisted of bulk sampling, geochemical sampling, geologic mapping, etc. and were performed by William C. Berridge; and

That the above work and improvements were made by and at the expense of Auric Resources, Inc. for Auric Resources, Inc., the owner of the claims, for the purpose of complying with the laws of the United States pertaining to assessments or annual work.

DATED this 28th day of December, 1993.

William C. Berridge

SUBSCRIBED AND SWORN to before me this 28th day of Dec, 1993  
by William C. Berridge

Arth A. Surabur  
Notary Public

My Commission Expires:

My Commission Expires Sept. 17, 1994

Rental Paid

77 **Postmarked timely**

PHOENIX, ARIZONA

JAN 3 1994

RECEIVED  
BLM AZ STATE OFFICE

15

<u>CLAIM NAME</u>	<u>BOOK</u>	<u>PAGE</u>	<u>AMC #</u>
BH 11	2239	898	303236
BH 12	2239	900	303237
BH 13	2239	902	303238
BH 14	2239	904	303239
BH 15	2239	906	303240
BH 17	2239	910	303242
BH 19	2239	914	303244
BH 26	2239	928	303251
BH 28	2239	932	303253
BH 30	2239	936	303255
BH 32	2239	940	303257
BH 34	2239	944	303259
BH 36	2239	948	303261
BH 38	2239	952	303263
BH 40	2239	956	303265

3:00 AM  
PHOENIX, ARIZONA

JUN 3 '94

RECEIVED  
BLM AZ STATE OFFICE

Postmarked timely

UNITED STATES  
DEPARTMENT OF THE INTERIOR  
BUREAU OF LAND MANAGEMENT

RECEIPT AND ACCOUNTING ADVICE

NO. 2057139 04

WG/AZ

01/04/94

Subject: AFFIDAVITS OF ASSESSMENT WORK (15)

2 23 12

75.00

Applicant:  
AURIC RESOURCES INC.  
11833 N. 74TH DR. CE  
PERRIA AZ. 85345

Remitter: SAME CK # 1291  
979-0326

Assignor:

LEASE MANAGEMENT DATA									
<input type="checkbox"/> NEW <input type="checkbox"/> UPDATE <input type="checkbox"/> PAYMENT									
ORIGINAL SERIAL NO.	ASG.	TYPE	ST.	CTY.	FUND SYMBOL			ACRES/UNITS	RATE
AMC 303236, ET AL									
AMOUNT	ANV. DATE	EXP. DATE	BILL CYC.	S/C	DISTRICT	NEXT BILL	MISC. DATA	U of M	ACTUAL UNITS
ASSIGNMENT SERIAL NO.	ASG.	TYPE	ST.	CTY.	FUND SYMBOL			ACRES/UNITS	RATE
AMOUNT	ANV. DATE	EXP. DATE	BILL CYC.	S/C	DISTRICT	NEXT BILL	MISC. DATA	U of M	ACTUAL UNITS

APPLY REMITTANCE				Remarks:
ACTION	FUND SYMBOL	CTY.	AMOUNT	
FILING FEE				
RENTAL				
UNEARNED				
REFUND				
TOTAL				
AMOUNT DUE				

BY:

DATE:

Lease in Escrow?  
 KGS?  
 Auto Escalates?  
 Auto Renew?

Of Interest?  
 Operating Rights?  
 Operator  
 Bond Filed?

**FOR MMS USE ONLY**

BILLEE		FOREST REFUGE
NUMBER		
OCS SECTION		
CODE		



AMC 303226 MAH

RECEIVED  
B.L.M. AZ STATE OFFICE

8/26/93

Aug 30 '93

U.S. Dept. of Interior  
Bureau Of Land Management  
Arizona State Office  
Branch of Mining  
Law Administration  
P.O. Box 16563  
Phoenix, Arizona 85011

9:00 A.M.  
PHOENIX, ARIZONA

Dear Sirs:

Please find enclosed my check for \$3,000.00 to cover the 1993 -1994 rental fees for the following 15 claims:

<u>Claim Name</u>	<u>AMC Serial #</u>
BH 11	303236 ✓
BH 12	303237 ✓
BH 13	303238 ✓
BH 14	303239 ✓
BH 15	303240 ✓
BH 17	303242 ✓
BH 19	303244 ✓
BH 26	303251 ✓
BH 28	303253 ✓
BH 30	303255 ✓
BH 32	303257 ✓
BH 34	303259 ✓
BH 36	303261 ✓
BH 38	303263 ✓
BH 40	303265 ✓

Thank you very much.

93+94  
ENTERED IN COMPUTER  
10/15/93 MAH

Sincerely,  
*William C. Berridge*  
William C. Berridge  
President  
Auric Resources, Inc.  
11833 N. 74th Dr.  
Peoria, Arizona 85345

(602) 979-0326

15

UNITED STATES  
DEPARTMENT OF THE INTERIOR  
BUREAU OF LAND MANAGEMENT

RECEIPT AND ACCOUNTING ADVICE

NO. 2025747 04

RS/AZ

08/30/93

Subject: CLAIM RENTAL FEE 1993 & 1994 (15)

2 158 13

3,000.00

Applicant:

AURIC RESOURCES INC.  
11833 N. 74TH DR.  
PEORIA, AZ 85345

Remitter: SAME - CK #1247  
979-0326

Assignor:

LEASE MANAGEMENT DATA										<input type="checkbox"/> NEW	<input type="checkbox"/> UPDATE	<input type="checkbox"/> PAYMENT
ORIGINAL SERIAL NO.	ASG.	TYPE	ST.	CTY.	FUND SYMBOL				ACRES/UNITS	RATE		
AMC 303236, ET AL												
AMOUNT	ANV. DATE	EXP. DATE	BILL CYC.	S/C	DISTRICT	NEXT BILL	MISC. DATA	U of M	ACTUAL UNITS			
ASSIGNMENT SERIAL NO.	ASG.	TYPE	ST.	CTY.	FUND SYMBOL				ACRES/UNITS	RATE		
AMOUNT	ANV. DATE	EXP. DATE	BILL CYC.	S/C	DISTRICT	NEXT BILL	MISC. DATA	U of M	ACTUAL UNITS			

APPLY REMITTANCE				Remarks:
ACTION	FUND SYMBOL	CTY.	AMOUNT	
FILING FEE				
RENTAL				
UNEARNED				
REFUND				
TOTAL				
AMOUNT DUE				

BY:

DATE:

Lease in Escrow?  
 KGS?  
 Auto Escalates?  
 Auto Renew?

Of Interest?  
 Operating Rights?  
 Operator  
 Bond Filed?

FOR MMS USE ONLY

BILLEE		FOREST REFUGE
NUMBER		
OCS SECTION		
CODE		

AFFIDAVIT OF PERFORMANCE OF ANNUAL WORK

303226

STATE OF ARIZONA )  
 COUNTY OF Maricopa ) ss.

SR  
 ep

William C. Berridge, being duly sworn, according to law, deposes and says:

That he is a citizen of the United States, more than 18 years of age and resides at 11833 N. 74th Dr, Peoria 85345, Maricopa County, Arizona;

That he is personally acquainted with the following unpatented mining claims which are situated in the Castle Creek Mining District, Yavapai County, Arizona, the name(s), book(s) and page(s) of the recording of the location notice(s) in the office of the recorder of said county and the BLM serial numbers of which are as follows:

Claim Name	Book	Recorded Page	BLM No.
BH 1-56 ✓	2239	878-989	303226-303281 ✓ 56

That the notices of location of said claims are posted within the following Section(s), Township(s) and Range(s):  
21, 22, 27, 28 BN 2W;

That Auric Resources, Inc., whose address is 11833 N. 74th Dr, Peoria, AZ 85345, is the owner of the above-described claims;

That between the dates of Sept. 1, 1991 and Aug. 31, 1992 in excess of Ten Thousand Dollars (\$10,000.00) worth of work and improvements were done and performed upon or for the benefit of this claim group;

That such work and improvements consisted of bulk sampling, road building, site construction, geologic mapping, etc. and were performed by Daniel Pekarovich Construction, et al. and

That the above work and improvements were made by and at the expense of Daniel Pekarovich Construction for Auric Resources, Inc., the owner of the claims, for the purpose of complying with the laws of the United States pertaining to assessments or annual work.

DATED this 24th day of December, 1992.

William C. Berridge

SUBSCRIBED AND SWORN to before me this 24 day of December, 1992  
 by William C. Berridge

Francis R. Martin  
 Notary Public

My Commission Expires:  
My Commission Expires Sept. 30, 1994

RECEIVED  
 BLM, AZ STATE OFFICE  
 Dec 28 '92  
 9:00 A.M.  
 BUREAU, ARIZONA

56 sqm

UNITED STATES  
DEPARTMENT OF THE INTERIOR  
BUREAU OF LAND MANAGEMENT

RECEIPT AND ACCOUNTING ADVICE

NO. 1918717<sup>04</sup>  
12/29/92

CP/AZ

Subject: AFFIDAVITS OF ASSESSMENT WORK (56) 2 10 12 280.00

Applicant: AURIC RESOURCES INC  
11833 N 74TH DR  
PEORIA, AZ 85345

SAME - CK #1207  
843-1516

Remitter:

Assignor:

LEASE MANAGEMENT DATA  NEW  UPDATE  PAYMENT

ORIGINAL SERIAL NO.	ASG.	TYPE	ST.	CTY.	FUND SYMBOL	ACRES/UNITS	RATE
AMC 303226, ET AL							

AMOUNT	ANV. DATE	EXP. DATE	BILL CYC.	S/C	DISTRICT	NEXT BILL	MISC. DATA	U of M	ACTUAL UNITS

ASSIGNMENT SERIAL NO.	ASG.	TYPE	ST.	CTY.	FUND SYMBOL	ACRES/UNITS	RATE

AMOUNT	ANV. DATE	EXP. DATE	BILL CYC.	S/C	DISTRICT	NEXT BILL	MISC. DATA	U of M	ACTUAL UNITS

APPLY REMITTANCE

ACTION	FUND SYMBOL	CTY.	AMOUNT
FILING FEE			
RENTAL			
UNEARNED			
REFUND			
TOTAL			
AMOUNT DUE			

Remarks: *Acic VJ*

BY: \_\_\_\_\_ DATE: \_\_\_\_\_

- Lease in Escrow?
- KGS? Of Interest?
- Auto Escalates? Operating Rights?
- Auto Renew? Operator
- Bond Filed?

FOR MMS USE ONLY		
BILLEE		FOREST REFUGE
NUMBER		
OCS SECTION		
CODE		

303226

AFFIDAVIT OF PERFORMANCE OF ANNUAL WORK

Sre  
G

STATE OF ARIZONA )  
COUNTY OF Maricopa ) ss.

William C. Berridge, being duly sworn, according to law, deposes and says:

That he is a citizen of the United States, more than 18 years of age and resides at 3605 W. Sierra, Phx, Maricopa County, Arizona;

That he is personally acquainted with the following unpatented mining claims which are situated in the Castle Creek Mining District, Yavapai County, Arizona, the name(s), book(s) and page(s) of the recording of the location notice(s) in the office of the recorder of said county and the BLM serial numbers of which are as follows:

Claim Name	Book	Recorded Page	BLM No.	closed 02/02/92 BLM No.
B.H. 1-56	2239	878-989	205972-206001 303226-303281	✓

That the notices of location of said claims are posted within the following Section(s), 21, 22, 27, 28 Township(s) 8 N and Range(s): 2 W;

That Auric Resources, Inc., whose address is 3605 W. Sierra, Phoenix, Az, 85029, is the owner of the above-described claims;

That between the dates of January 1, 1991 and August 31, 1991 in excess of Fifty Thousand Dollars (\$50,000.00) worth of work and improvements were done and performed upon or for the benefit of this claim group;

That such work and improvements consisted of bulk sampling, road building, site construction, geologic mapping, etc. and were performed by Daniel Pekarovich Construction; and

That the above work and improvements were made by and at the expense of Daniel Pekarovich Construction for Auric Resources, Inc., the owner of the claims, for the purpose of complying with the laws of the United States pertaining to assessments or annual work.

DATED this 30th day of December, 1991.

William C. Berridge

SUBSCRIBED AND SWORN to before me this 30th day of Dec, 1991  
by William Berridge

Postmarked timely

Judy Siebert  
Notary Public

Dec 31 1991

My Commission Expires:  
March 31, 1995

Auric Resources, Inc.  
3605 W. Sierra  
Phoenix, Arizona  
85029



RECEIVED  
B.L.M. AZ STATE OFFICE

DEC 31 '91

9:00 A.M.  
PHOENIX, ARIZONA

Postmarked timely

U. S. Bureau of Land Management  
Siete Square  
3707 N. 7th Street  
Phoenix, Arizona 85014

**NOTICE!!**

**These documents have been scanned!**

**Do not place un-scanned documents beneath this notice!**

**Do not remove this notice from this file!**

GPO Jacket No. 560-102  
Print Order 61540  
Rise Business Services, LLC  
Job=AZ15 8/2/2019



Box Number= AZ15192



Claim Begin-End: AMC303226-AMC303281

**5 Miscellaneous**



AZ15192-2

AMC303020-AMC303950

303226 *MSH*

8/14/95

Mary Jo Yoas, Chief  
Lands and Minerals Operation Section  
U.S. Bureau of Land Management  
P.O. Box 16563  
Phoenix, Arizona 85011

9:00 A.M.  
PHOENIX, ARIZONA

AUG 15 '95

RECEIVED  
B.L.M. AZ STATE OFFICE

Dear Ms. Yoas:

On 4/27/95 I submitted my check #1374 in the amount of \$1,620.00 to cover the rental fees and recording costs for 12 new BH claims, located in Yavapai County, Arizona.

On 5/8/95 you notified me that the 12 claims were declared Null and Void Ab Initio because I had failed to file NOI's as required by amendments to the SRHA. I understand and agree with your decision, and will probably file the required NOI's sometime next year. In your letter, you also indicated that I am entitled to a refund of location and maintenance fees in the amount of \$1,500.00 .

Will you kindly apply \$800.00 of my entitled refund towards the 1996 maintenance fee of the following placer claims, which are also located in Yavapai County:

<u>CLAIM NAME</u>	<u>BOOK</u>	<u>PAGE</u>	<u>AMC #</u>
BH 11	2239	898	303236
BH 13	2239	902	303238
BH 15	2239	906	303240
BH 17	2239	910	303242
BH 19	2239	914	303244
BH 26	2239	928	303251
BH 28	2239	932	303253
BH 30	2239	936	303255

I would appreciate your prompt consideration of this matter, and in receiving the \$700.00 balance as soon as possible. Thank you very much for all of your help.

Best Wishes,

*William C. Berridge*

William C. Berridge, Geologist  
Auric Resources, Inc.  
P.O. Box 1738  
Wickenburg, Arizona 85358-1738

ENTERED IN COMPUTER

*8/15/95 MSH*



UNITED STATES  
DEPARTMENT OF THE INTERIOR  
BUREAU OF LAND MANAGEMENT

RECEIPT AND ACCOUNTING ADVICE

NO. 2103767 04

WG/AZ

04/28/95

Subject: LOCATION FEE & SERVICE FEE (12) 2 2 11 300.00  
 Applicant: CLAIM MAINTENANCE FEE 1995 (12) 2 2 12 120.00  
 2 2 13 1,200.00

AURIC RESOURCES INC  
P.O. BOX 1738  
WICKENBURG, AZ. 85358

Remitter: SAME CK. # 1374

Assignor:

LEASE MANAGEMENT DATA  NEW  UPDATE  PAYMENT

ORIGINAL SERIAL NO.	ASG.	TYPE	ST.	CTY.	FUND SYMBOL	ACRES/UNITS	RATE
AMC 333886-333897							

AMOUNT	ANV. DATE	EXP. DATE	BILL CYC.	S/C	DISTRICT	NEXT BILL	MISC. DATA	U of M	ACTUAL UNITS

ASSIGNMENT SERIAL NO.	ASG.	TYPE	ST.	CTY.	FUND SYMBOL	ACRES/UNITS	RATE

AMOUNT	ANV. DATE	EXP. DATE	BILL CYC.	S/C	DISTRICT	NEXT BILL	MISC. DATA	U of M	ACTUAL UNITS

APPLY REMITTANCE

ACTION	FUND SYMBOL	CTY.	AMOUNT
FILING FEE			
RENTAL			
UNEARNED			
REFUND			700.00 <del>1,500.00</del>
TOTAL			
AMOUNT DUE			

Remarks: Refund \$700.00  
 Apply 800.00 to '96  
 maintenance fee payment  
 for AMC 303236 303244  
 303238 303251  
 303240 303253  
 303242 303255  
 BY: Mary B. Hyde DATE: 7/7/95

Lease in Escrow?  
 KGS? Of Interest?  
 Auto Escalates? Operating Rights?  
 Auto Renew? Operator  
 Bond Filed?

FOR MMS USE ONLY  
 BILLEE FOREST REFUGE  
 NUMBER  
 OCS SECTION  
 CODE

CHANGE-ADDRESS  
CARD FOR

Correspondents,  
Publishers and  
Businesses



U. S. Bureau of Land Management  
3707 N. 7th Street  
P.O. Box 16563  
Phoenix, Arizona 85011

RECEIVED  
B.L.M. AZ STATE OFFICE

AUG 3 1994  
9:00 AM  
PHOENIX, ARIZONA

Mail this card to all people, businesses and publications who send you mail. For publications, place an old address label over name and old address and complete address. **COMPLETE ADDRESS PORTION ON FRONT OF FORM WITH STREET ADDRESS, CITY, STATE AND ZIP CODE OF INDIVIDUAL OR BUSINESS TO WHOM YOU ARE RELAYING THIS CARD.**

10  
8.3.94

303226 et al  
970

<b>Your Name</b>	Print or Type—Last Name, First Name, Middle Initial <i>Auric Resources, Inc.</i>				
<b>Old Address</b>	No. and Street <i>11833 W. 74th Drive</i>	Apt./Suite No.	P.O. Box	R.D. No.	Rural Box No.
	City and State <i>Peoria, Arizona</i>	ZIP + 4 Code <i>85345</i>			
<b>New Address</b>	No. and Street	Apt./Suite No.	P.O. Box <i>1738</i>	R.D. No.	Rural Box No.
	City and State <i>Wickenburg, Arizona</i>	ZIP + 4 Code <i>85358-1738</i>			
<b>Sign Here</b>	Signature <i>W.C. Beridge</i>	Date new address in effect <i>7/15/94</i>		Keyline No. (if any)	

United States Department of the Interior  
BUREAU OF LAND MANAGEMENT  
ARIZONA STATE OFFICE  
Phoenix, Arizona 85004-0003

In Reply Refer To:  
AMC 303226

MEMORANDUM

To: Case File  
From: Mary Hyde  
Subject: Documentation of Telephone Conversation


Name of Person Contacted: William Berridge

Telephone Number of Person Contacted: (520) 684-0325

Date of Contact: 7/15/99

Called Mr. Berridge to inquire about company name. New claims filed in the name of AURIC Resources International, Inc. Previous claims are listed as AURIC Resources, Inc.

Name change documents will be submitted showing new name.

  
Mary

**NOTICE!!**

**These documents have been scanned!**

**Do not place un-scanned documents beneath this notice!**

**Do not remove this notice from this file!**

GPO Jacket No. 560-102  
Print Order 61540  
Rise Business Services, LLC  
Job=AZ15 8/2/2019



Box Number= AZ15192



Claim Begin-End: AMC303226-AMC303281

**6 Location Notices-Amendments and Supporting Documents**



AZ15192-2

AMC303020-AMC303950

MINING CLAIMS MILL OR TUNNEL SITES  
STATUS REPORT

\* Lead Serial No. A MC 303226 \* Township(s) 8N

\* Lode Claims \_\_\_\_\_ \* Range(s) 2W

Placer Claims 56 \* Section(s) 21, 22, 27, 28

Association Placers \_\_\_\_\_

Not Enough Locators \_\_\_\_\_ - \* General Jurisdiction of:

Mill Sites \_\_\_\_\_ BLM  National Forest \_\_\_\_\_

Tunnel Sites \_\_\_\_\_ \* Code 669

STATUS CHECKED: MTP  ORCA  BY VB

\* Relocations \_\_\_\_\_ \* PRIVATE/STATE Surface (Code 880 SRHE)

BH #25<sup>th</sup> #56 ✓

\* Timely Filed yes

\* Fee: Correct yes \* Claims Partially Void: Fee \_\_\_\_\_ Withdrawn \_\_\_\_\_

Shortage \_\_\_\_\_

Overage \_\_\_\_\_

Refund \_\_\_\_\_

Authorized \_\_\_\_\_

\* Claims Void: Fee \_\_\_\_\_ Withdrawn \_\_\_\_\_

\* Over-the-Counter

Mail \_\_\_\_\_

File 303226 ar

**MINEX COMPANY**

P. O. BOX 1949  
GLENDALE, AZ 85311  
(602) 931-1038

April 16, 1990

DEPARTMENT OF INTERIOR  
BUREAU OF LAND MANAGEMENT  
P. O. Box 16563  
Phoenix, AZ 85011

RE: Lead File 303226, BH 1 - 56 Placer Mining Claims.


Attached hereto is a table depicting the Yavapai County Recording data for the above mentioned mining claims. At the time of filing this information was not available.

We respectfully request that this information be placed in the above mentioned lead file and that your records be updated to indicate this data.

Thank you for your cooperation in this matter. If you have any questions or desire additional information, please do not hesitate to contact us.

Very truly yours,

MINEX COMPANY



James A. Hutchison  
President

cc. J. Parrott

**RECEIVED**  
**B.L.M. AZ STATE OFFICE**

**APR 18 1990**

**7:45 A.M.**  
**PHOENIX, ARIZONA**

*6/18/90*  
*per phone call*  
*Recording Date:*  
*Apr. 6, 1990*

*updated on*  
*Computer*

*6-21-90*  
*[initials]*

<u>Claim Name</u>	<u>Yavapai County Recording Data</u>		<u>BLM Serial No.</u>
	<u>Book</u>	<u>Page</u>	
BH #1	2239	878	303226
BH #2	2239	880	303227
BH #3	2239	882	303228
BH #4	2239	884	303229
BH #5	2239	886	303230
BH #6	2239	888	303231
BH #7	2239	890	303232
BH #8	2239	892	303233
BH #9	2239	894	303234
BH #10	2239	896	303235
BH #11	2239	898	303236
BH #12	2239	900	303237
BH #13	2239	902	303238
BH #14	2239	904	303239
BH #15	2239	906	303240
BH #16	2239	908	303241
BH #17	2239	910	303242
BH #18	2239	912	303243
BH #19	2239	914	303244
BH #20	2239	916	303245
BH #21	2239	918	303246
BH #22	2239	920	303247
BH #23	2239	922	303248
BH #24	2239	924	303249
BH #25	2239	926	303250
BH #26	2239	928	303251
BH #27	2239	930	303252
BH #28	2239	932	303253
BH #29	2239	934	303254
BH #30	2239	936	303255
BH #31	2239	938	303256
BH #32	2239	940	303257
BH #33	2239	942	303258
BH #34	2239	944	303259
BH #35	2239	946	303260
BH #36	2239	948	303261
BH #37	2239	950	303262
BH #38	2239	952	303263
BH #39	2239	954	303264
BH #40	2239	956	303265
BH #41	2239	958	303266
BH #42	2239	960	303267
BH #43	2239	962	303268
BH #44	2239	964	303269
BH #45	2239	966	303270
BH #46	2239	968	303271
BH #47	2239	970	303272
BH #48	2239	972	303273
BH #49	2239	974	303274

RECEIVED  
B.L.M. AZ STATE OFFICE

APR 18 1990  
7:45 A.M.  
PHOENIX, ARIZONA



<u>Claim Name</u>	<u>Yavapai County Recording Data</u>		<u>BLM</u>
	<u>Book</u>	<u>Page</u>	<u>Serial No.</u>
BH #50	2239	976	303275
BH #51	2239	978	303276
BH #52	2239	980	303277
BH #53	2239	982	303278
BH #54	2239	984	303279
BH #55	2239	986	303280
BH #56	2239	988	303281

**RECEIVED**  
**B.L.M. AZ STATE OFFICE**

APR 18 1990

7:45 A.M.  
PHOENIX, ARIZONA

When Recorded Return to:  
MINEX COMPANY  
P.O. Box 1949  
Glendale, AZ 85311

RECEIVED  
DEPT. OF LAND  
ARIZONA STATE OFFICE  
APR 6 1 14 PM '90

LOCATION NOTICE

Placer Mining Claim

TO ALL WHOM IT MAY CONCERN: This Placer Mining Claim, known as the B H #11 placer claim, situated on land with mineral rights owned by the United States of America, and in which there are valuable mineral deposits in form other than veins or lodes of quartz or other rock in place, was entered upon and located for the purposes of exploration and purchase on the 10th day January, 1990 by GOLD SPINNERS INTERNATIONAL, INC., an Arizona Corporation, whose mailing address is 8523 North 48th Place, Paradise Valley, Arizona 85253.

The general course of this claim is from the North to the South. This claim is 1320 feet in length and 660 feet in width. From the location monument, on which a copy of this notice is posted, the locator claims 10 feet in a South direction and 1310 feet in a North direction. The location monument for this claim is posted at the SW corner and within the boundaries of the claim, being 10 feet from the end line and 10 feet from the side line, and is further described as being within the NE Quarter of Section 28, Township 8 North, Range 2 West, Gila and Salt River Base and Meridian, in the Castle Creek Mining District, Yavapai County, State of Arizona.


This placer claim has been located with exterior limits conforming to the rectangular subdivision of the public lands survey of the United States and is described as the E1/2NW1/4NE1/4 of Section 28, T 8 N, R 2 W, G&SRB&M, Yavapai County, State of Arizona, containing containing 20 acres more or less.

The claim boundaries are marked by four (4) monuments, one at each corner. Said monuments are further described as being wood posts, at least one and one-half (1 1/2) inches in cross section, projecting at least four (4) feet above the surface of the ground. All such monuments have been marked to identify the corner of the claim or claims for which it was erected.

From the SW corner of this claim is monument of survey of the United States, situated at the corner common to Sections 21, 22, 27 and 28, Township 8 North, Range 2 West, Gila and Salt River Base and Meridian bears North for approximately 1320 feet and East for approximately 1980 feet. This claim is further described in detail on the map which is filed herewith and incorporated by reference.

Dated and posted on the ground this 10th day of January, 1990.

Locators: GOLD SPINNERS INTERNATIONAL, INC.

By:   
James A. Hutchison, Jr.  
Agent for locators

A 116 309236

# LOCATION MAP

RECEIVED  
BLM  
ARIZONA STATE OFFICE  
APR 6 1 14 PM '90

B H 11

## PLACER CLAIM

LOCATOR:

GOLD SPINNERS INTERNATIONAL, INC.  
8523 North 48th Place  
Paradise Valley, AZ 85253

AGENT:

MINEX COMPANY  
P.O. Box 1949  
Glendale, AZ 85311

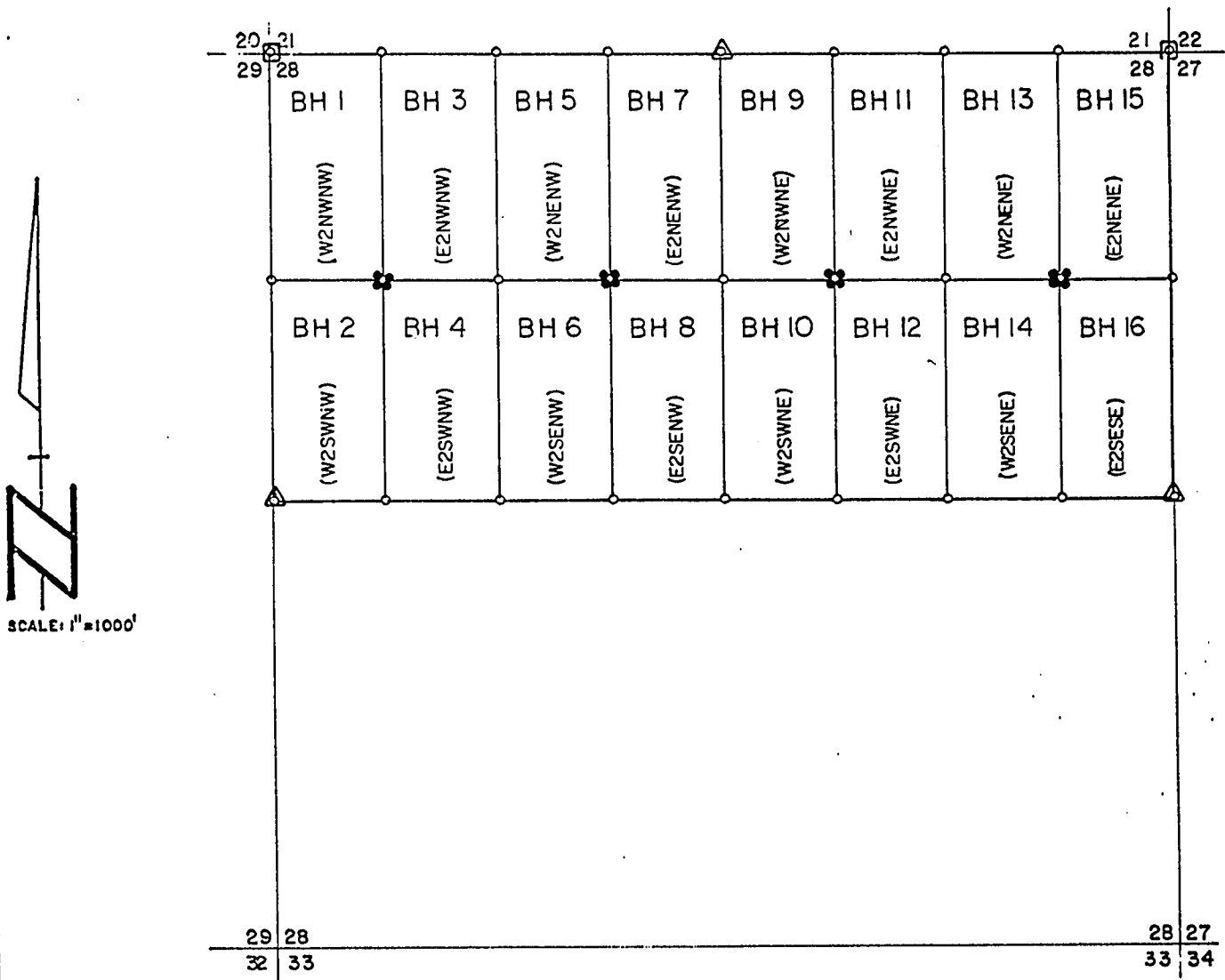
(602) 931-1038

The type of corner and location monuments used are as follows:

- Cor 1, the Northeast corner: a 2" x 2" x 5' wood post;
- Cor 2, the Southeast corner: a 2" x 2" x 5' wood post;
- Cor 3, the Southwest corner: a 2" x 2" x 5' wood post;
- Cor 4, the Northwest corner: a 2" x 2" x 5' wood post.

The location monument is a 2" x 2" x 5' wood post.

This placer claim has been located with exterior limits conforming to the rectangular subdivision of the public lands survey of the United States and is described as: E2NWNE  
Section 28, T 8 N, R 2 W, G.&S.R.B.&M.



○---Claim monument  
●---Location monument

□--Sec cor, GLO B.C. - found.  
△-- $\frac{1}{4}$  cor, GLO B.C. - found.

SECTION: 28, TOWNSHIP 8 NORTH, RANGE 2 WEST, G.&S.R.B.&M.  
MINING DISTRICT: CASTLE CREEK, COUNTY: YAVAPAI, ARIZONA.

H 110 303736

When Recorded Return to:  
MINEX COMPANY  
P.O. Box 1949  
Glendale, AZ 85311

RECEIVED  
R.L.M.  
ARIZONA STATE OFFICE  
APR 6 1 14 PM '90

LOCATION NOTICE

Placer Mining Claim

TO ALL WHOM IT MAY CONCERN: This Placer Mining Claim, known at the B H #13 placer claim, situated on land with mineral rights owned by the United States of America, and in which there are valuable mineral deposits in form other than veins or lodes of quartz or other rock in place, was entered upon and located for the purposes of exploration and purchase on the 12<sup>th</sup> day January, 1990 by GOLD SPINNERS INTERNATIONAL, INC., an Arizona Corporation, whose mailing address is 8523 North 48th Place, Paradise Valley, Arizona 85253.

The general course of this claim is from the North to the South. This claim is 1320 feet in length and 660 feet in width. From the location monument, on which a copy of this notice is posted, the locator claims 10 feet in a South direction and 1310 feet in a North direction. The location monument for this claim is posted at the SE corner and within the boundaries of the claim, being 10 feet from the end line and 10 feet from the side line, and is further described as being within the NE Quarter of Section 28, Township 8 North, Range 2 West, Gila and Salt River Base and Meridian, in the Castle Creek Mining District, Yavapai County, State of Arizona.

This placer claim has been located with exterior limits conforming to the rectangular subdivision of the public lands survey of the United States and is described as the W1/2NE1/4NE1/4 of Section 28, T 8 N, R 2 W, G&SRB&M, Yavapai County, State of Arizona, containing containing 20 acres more or less.

The claim boundaries are marked by four (4) monuments, one at each corner. Said monuments are further described as being wood posts, at least one and one-half (1 1/2) inches in cross section, projecting at least four (4) feet above the surface of the ground. All such monuments have been marked to identify the corner of the claim or claims for which it was erected.

From the SE corner of this claim is monument of survey of the United States, situated at the corner common to Sections 21, 22, 27 and 28, Township 8 North, Range 2 West, Gila and Salt River Base and Meridian bears North for approximately 1320 feet and East for approximately 660 feet. This claim is further described in detail on the map which is filed herewith and incorporated by reference.

Dated and posted on the ground this 12<sup>th</sup> day of January, 1990.

Locators: GOLD SPINNERS INTERNATIONAL, INC.

By: James A. Hutchison, Jr.  
James A. Hutchison, Jr.  
Agent for locators

A MC 303238

# LOCATION MAP

RECEIVED  
 APR 6 1 14 PM '90  
 ARIZONA STATE OFFICE

B H 13  
**PLACER CLAIM**

LOCATOR:

GOLD SPINNERS INTERNATIONAL, INC.  
 8523 North 48th Place  
 Paradise Valley, AZ 85253

AGENT:

MINEX COMPANY  
 P.O. Box 1949  
 Glendale, AZ 85311

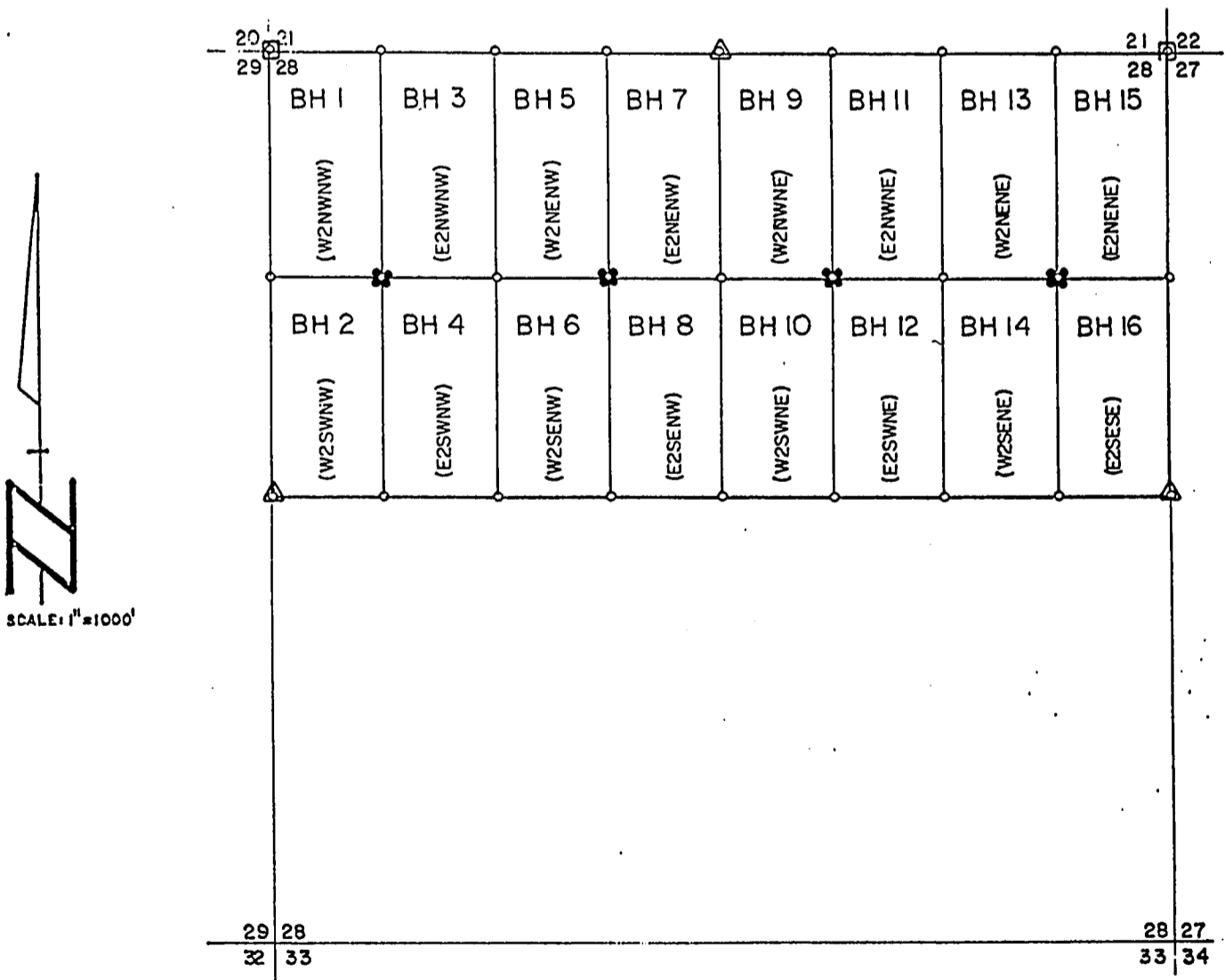
(602) 931-1038

The type of corner and location monuments used are as follows:

- Cor 1, the Northeast corner: a 2" x 2" x 5' wood post;
- Cor 2, the Southeast corner: a 2" x 2" x 5' wood post;
- Cor 3, the Southwest corner: a 2" x 2" x 5' wood post;
- Cor 4, the Northwest corner: a 2" x 2" x 5' wood post.

The location monument is a 2" x 2" x 5' wood post.

This placer claim has been located with exterior limits conforming to the rectangular subdivision of the public lands survey of the United States and is described as: W2 NENE  
 Section 28, T 8 N, R 2 W, G.&S.R.B.&M.



○---Claim monument  
 ● Location monument

□--Sec cor, GLO B.C. - found.  
 △--¼ cor, GLO B.C. - found.

SECTION: 28, TOWNSHIP 8 NORTH, RANGE 2 WEST, G.&S.R.B.&M.  
 MINING DISTRICT: CASTLE CREEK, COUNTY: YAVAPAI, ARIZONA.

A HC 200200

When Recorded Return to:  
MINEX COMPANY  
P.O. Box 1949  
Glendale, AZ 85311

RECEIVED  
BLM  
ARIZONA STATE OFFICE  
APR 6 1 15 PM '90

LOCATION NOTICE

Placer Mining Claim

TO ALL WHOM IT MAY CONCERN: This Placer Mining Claim, known at the B H #15 placer claim, situated on land with mineral rights owned by the United States of America, and in which there are valuable mineral deposits in form other than veins or lodes of quartz or other rock in place, was entered upon and located for the purposes of exploration and purchase on the 12<sup>th</sup> day January, 1990 by GOLD SPINNERS INTERNATIONAL, INC., an Arizona Corporation, whose mailing address is 8523 North 48th Place, Paradise Valley, Arizona 85253.

The general course of this claim is from the North to the South. This claim is 1320 feet in length and 660 feet in width. From the location monument, on which a copy of this notice is posted, the locator claims 10 feet in a South direction and 1310 feet in a North direction. The location monument for this claim is posted at the SW corner and within the boundaries of the claim, being 10 feet from the end line and 10 feet from the side line, and is further described as being within the NE Quarter of Section 28, Township 8 North, Range 2 West, Gila and Salt River Base and Meridian, in the Castle Creek Mining District, Yavapai County, State of Arizona.

This placer claim has been located with exterior limits conforming to the rectangular subdivision of the public lands survey of the United States and is described as the E1/2NE1/4NE1/4 of Section 28, T 8 N, R 2 W, G&SRB&M, Yavapai County, State of Arizona, containing containing 20 acres more or less.


The claim boundaries are marked by four (4) monuments, one at each corner. Said monuments are further described as being wood posts, at least one and one-half (1 1/2) inches in cross section, projecting at least four (4) feet above the surface of the ground. All such monuments have been marked to identify the corner of the claim or claims for which it was erected.

From the SW corner of this claim is monument of survey of the United States, situated at the corner common to Sections 21, 22, 27 and 28, Township 8 North, Range 2 West, Gila and Salt River Base and Meridian bears North for approximately 1320 feet and East for approximately 660 feet. This claim is further described in detail on the map which is filed herewith and incorporated by reference.

Dated and posted on the ground this 12<sup>th</sup> day of January, 1990.

Locators: GOLD SPINNERS INTERNATIONAL, INC.

By:

  
James A. Hutchison, Jr.  
Agent for locators

A H C 303240

# LOCATION MAP

RECEIVED  
B.L.M.  
ARIZONA STATE OFFICE  
APR 6 1 15 PM '90

B H 15  
**PLACER CLAIM**

LOCATOR:

GOLD SPINNERS INTERNATIONAL, INC.  
8523 North 48th Place  
Paradise Valley, AZ 85253

AGENT:

MINEX COMPANY  
P.O. Box 1949  
Glendale, AZ 85311

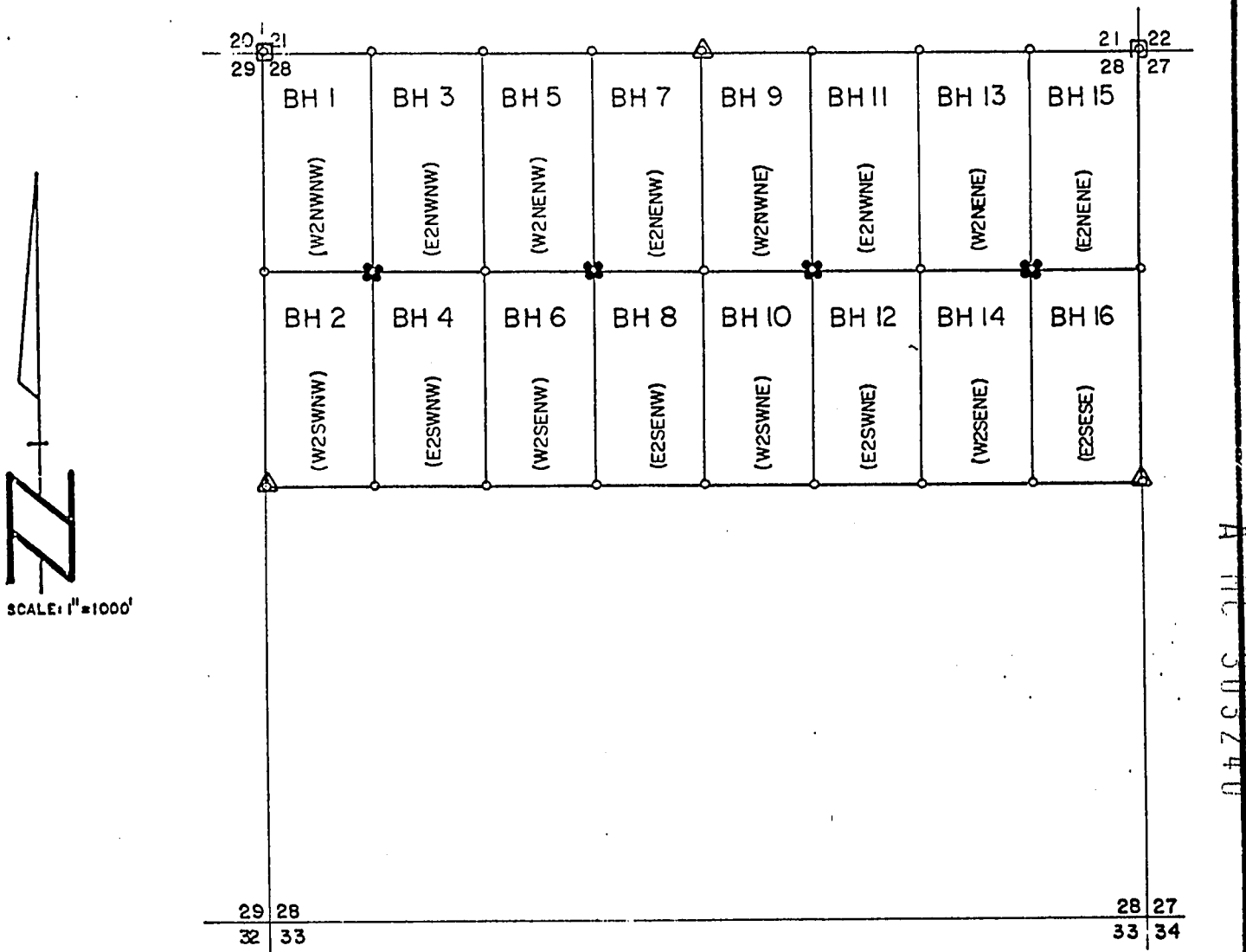
(602) 931-1038

The type of corner and location monuments used are as follows:

- Cor 1, the Northeast corner: a 2" x 2" x 5' wood post;
- Cor 2, the Southeast corner: a 2" x 2" x 5' wood post;
- Cor 3, the Southwest corner: a 2" x 2" x 5' wood post;
- Cor 4, the Northwest corner: a 2" x 2" x 5' wood post.

The location monument is a 2" x 2" x 5' wood post.

This placer claim has been located with exterior limits conforming to the rectangular subdivision of the public lands survey of the United States and is described as: E2 NENE Section 28, T 8 N, R 2 W, G.&S.R.B.&M.



○---Claim monument                      □--Sec cor, GLO B.C. - found.  
●---Location monument                △--1/4 cor, GLO B.C. - found.

SECTION: 28, TOWNSHIP 8 NORTH, RANGE 2 WEST, G.&S.R.B.&M.  
MINING DISTRICT: CASTLE CREEK, COUNTY: YAVAPAI, ARIZONA.

When Recorded Return to:  
MINEX COMPANY  
P.O. Box 1949  
Glendale, AZ 85311

RECEIVED  
B.L.M.  
ARIZONA STATE OFFICE  
APR 6 1 15 PM '90

LOCATION NOTICE

Placer Mining Claim

TO ALL WHOM IT MAY CONCERN: This Placer Mining Claim, known at the B H #17 placer claim, situated on land with mineral rights owned by the United States of America, and in which there are valuable mineral deposits in form other than veins or lodes of quartz or other rock in place, was entered upon and located for the purposes of exploration and purchase on the 12<sup>th</sup> day January, 1990 by GOLD SPINNERS INTERNATIONAL, INC., an Arizona Corporation, whose mailing address is 8523 North 48th Place, Paradise Valley, Arizona 85253.

The general course of this claim is from the North to the South. This claim is 1320 feet in length and 660 feet in width. From the location monument, on which a copy of this notice is posted, the locator claims 10 feet in a South direction and 1310 feet in a North direction. The location monument for this claim is posted at the SE corner and within the boundaries of the claim, being 10 feet from the end line and 10 feet from the side line, and is further described as being within the NW Quarter of Section 27, Township 8 North, Range 2 West, Gila and Salt River Base and Meridian, in the Castle Creek Mining District, Yavapai County, State of Arizona.

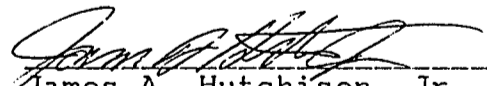
This placer claim has been located with exterior limits conforming to the rectangular subdivision of the public lands survey of the United States and is described as the W1/2NW1/4NW1/4 of Section 27, T 8 N, R 2 W, G&SRB&M, Yavapai County, State of Arizona, containing containing 20 acres more or less.

The claim boundaries are marked by four (4) monuments, one at each corner. Said monuments are further described as being wood posts, at least one and one-half (1 1/2) inches in cross section, projecting at least four (4) feet above the surface of the ground. All such monuments have been marked to identify the corner of the claim or claims for which it was erected.

From the SE corner of this claim is monument of survey of the United States, situated at the corner common to Sections 21, 22, 27 and 28, Township 8 North, Range 2 West, Gila and Salt River Base and Meridian bears North for approximately 1320 feet and West for approximately 660 feet. This claim is further described in detail on the map which is filed herewith and incorporated by reference.

Dated and posted on the ground this 12<sup>th</sup> day of January, 1990.

Locators: GOLD SPINNERS INTERNATIONAL, INC.

By:   
James A. Hutchison, Jr.  
Agent for locators

A H C 303242



# LOCATION MAP

B H 17  
PLACER CLAIM.

RECEIVED  
 BLM  
 ARIZONA STATE OFFICE  
 APR 6 1 15 PM '90

LOCATOR:

GOLD SPINNERS INTERNATIONAL, INC.  
 8523 North 48th Place  
 Paradise Valley, AZ 85153

AGENT:

MINEX COMPANY  
 P.O. Box 1949  
 Glendale, AZ 85311

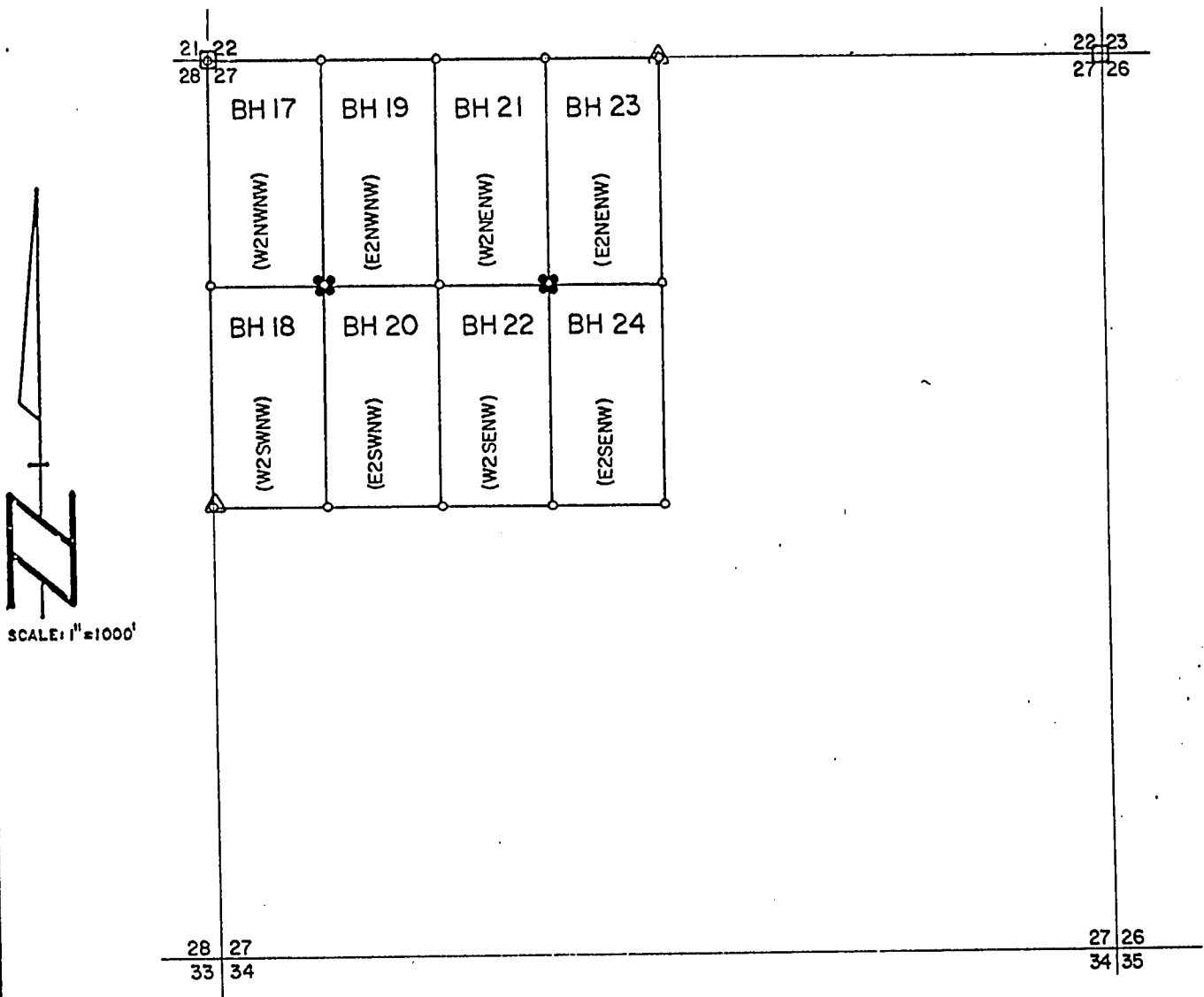
(602) 931-1038

The type of corner and location monuments used are as follows:

- Cor 1, the Northeast corner: a 2" x 2" x 5' wood post;
- Cor 2, the Southeast corner: a 2" x 2" x 5' wood post;
- Cor 3, the Southwest corner: a 2" x 2" x 5' wood post;
- Cor 4, the Northwest corner: a 2" x 2" x 5' wood post.

The location monument is a 2" x 2" x 5' wood post.

This placer claim has been located with exterior limits conforming to the rectangular subdivision of the public lands survey of the United States and is described as: W2NWNW  
 Section 27, T 8 N, R 2 W, G.&S.R.B.&M.



A M C 303242

○---Claim monument  
 ●---Location monument

□--Sec cor, GLO B.C. - found.  
 △-- $\frac{1}{4}$  cor, GLO B.C. - found.

SECTION: 27, TOWNSHIP 8 NORTH, RANGE 2 WEST, G.&S.R.B.&M.  
 MINING DISTRICT: CASTLE CREEK, COUNTY: YAVAPAI, ARIZONA.

When Recorded Return to:  
MINEX COMPANY  
P.O. Box 1949  
Glendale, AZ 85311

RECEIVED  
BLM  
ARIZONA STATE OFFICE  
APR 6 1 15 PM '90

LOCATION NOTICE

Placer Mining Claim

TO ALL WHOM IT MAY CONCERN: This Placer Mining Claim, known at the B H #19 placer claim, situated on land with mineral rights owned by the United States of America, and in which there are valuable mineral deposits in form other than veins or lodes of quartz or other rock in place, was entered upon and located for the purposes of exploration and purchase on the 12<sup>th</sup> day January, 1990 by GOLD SPINNERS INTERNATIONAL, INC., an Arizona Corporation, whose mailing address is 8523 North 48th Place, Paradise Valley, Arizona 85253.

The general course of this claim is from the North to the South. This claim is 1320 feet in length and 660 feet in width. From the location monument, on which a copy of this notice is posted, the locator claims 10 feet in a South direction and 1310 feet in a North direction. The location monument for this claim is posted at the SW corner and within the boundaries of the claim, being 10 feet from the end line and 10 feet from the side line, and is further described as being within the NW Quarter of Section 27, Township 8 North, Range 2 West, Gila and Salt River Base and Meridian, in the Castle Creek Mining District, Yavapai County, State of Arizona.

This placer claim has been located with exterior limits conforming to the rectangular subdivision of the public lands survey of the United States and is described as the E1/2NW1/4NW1/4 of Section 27, T 8 N, R 2 W, G&SRB&M, Yavapai County, State of Arizona, containing containing 20 acres more or less.

The claim boundaries are marked by four (4) monuments, one at each corner. Said monuments are further described as being wood posts, at least one and one-half (1 1/2) inches in cross section, projecting at least four (4) feet above the surface of the ground. All such monuments have been marked to identify the corner of the claim or claims for which it was erected.

From the SW corner of this claim is monument of survey of the United States, situated at the corner common to Sections 21, 22, 27 and 28, Township 8 North, Range 2 West, Gila and Salt River Base and Meridian bears North for approximately 1320 feet and West for approximately 660 feet. This claim is further described in detail on the map which is filed herewith and incorporated by reference.

Dated and posted on the ground this 12<sup>th</sup> day of January, 1990.

Locators: GOLD SPINNERS INTERNATIONAL, INC.

By: James A. Hutchison, Jr.  
James A. Hutchison, Jr.  
Agent for locators

A MC 303244

# LOCATION MAP

RECEIVED  
 B.L.M.  
 ARIZONA STATE OFFICE  
 APR 6 1 15 PM '90

B H 19  
**PLACER CLAIM.**

LOCATOR:

GOLD SPINNERS INTERNATIONAL, INC.  
 8523 North 48th Place  
 Paradise Valley, AZ 85153

AGENT:

MINEX COMPANY  
 P.O. Box 1949  
 Glendale, AZ 85311

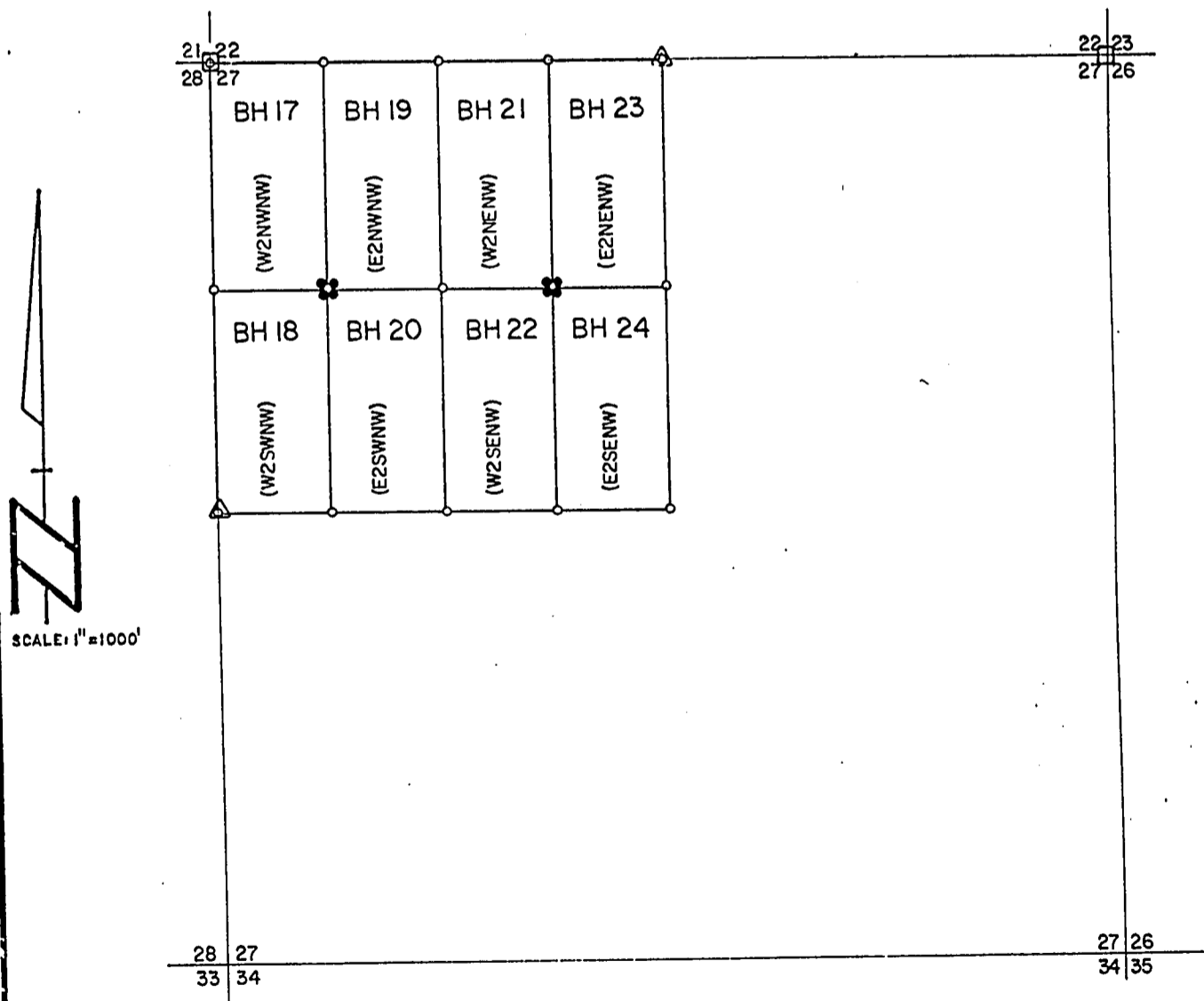
(602) 931-1038

The type of corner and location monuments used are as follows:

- Cor 1, the Northeast corner: a 2" x 2" x 5' wood post;
- Cor 2, the Southeast corner: a 2" x 2" x 5' wood post;
- Cor 3, the Southwest corner: a 2" x 2" x 5' wood post;
- Cor 4, the Northwest corner: a 2" x 2" x 5' wood post.

The location monument is a 2" x 2" x 5' wood post.

This placer claim has been located with exterior limits conforming to the rectangular subdivision of the public lands survey of the United States and is described as: E2NWNW Section 27, T 8 N, R 2 W, G.&S.R.B.&M.



o---Claim monument                      □--Sec cor, GLO B.C. - found.  
 ●---Location monument                △-- $\frac{1}{4}$  cor, GLO B.C. - found.

SECTION: 27, TOWNSHIP 8 NORTH, RANGE 2 WEST, G.&S.R.B.&M.  
 MINING DISTRICT: CASTLE CREEK, COUNTY: YAVAPAI, ARIZONA.

A MC 303244

When Recorded Return to:  
MINEX COMPANY  
P.O. Box 1949  
Glendale, AZ 85311

RECEIVED  
B.L.H.  
ARIZONA STATE OFFICE  
Apr 6 1 16 PM '90

LOCATION NOTICE

Placer Mining Claim

TO ALL WHOM IT MAY CONCERN: This Placer Mining Claim, known at the B H #26 placer claim, situated on land with mineral rights owned by the United States of America, and in which there are valuable mineral deposits in form other than veins or lodes of quartz or other rock in place, was entered upon and located for the purposes of exploration and purchase on the 9th day January, 1990 by GOLD SPINNERS INTERNATIONAL, INC., an Arizona Corporation, whose mailing address is 8523 North 48th Place, Paradise Valley, Arizona 85253.

The general course of this claim is from the North to the South. This claim is 1320 feet in length and 660 feet in width. From the location monument, on which a copy of this notice is posted, the locator claims 10 feet in a North direction and 1310 feet in a South direction. The location monument for this claim is posted at the NW corner and within the boundaries of the claim, being 10 feet from the end line and 10 feet from the side line, and is further described as being within the SE Quarter of Section 22, Township 8 North, Range 2 West, Gila and Salt River Base and Meridian, in the Castle Creek Mining District, Yavapai County, State of Arizona.

This placer claim has been located with exterior limits conforming to the rectangular subdivision of the public lands survey of the United States and is described as the E1/2SE1/4SE1/4 of Section 22, T 8 N, R 2 W, G&SRB&M, Yavapai County, State of Arizona, containing containing 20 acres more or less.

The claim boundaries are marked by four (4) monuments, one at each corner. Said monuments are further described as being wood posts, at least one and one-half (1 1/2) inches in cross section, projecting at least four (4) feet above the surface of the ground. All such monuments have been marked to identify the corner of the claim or claims for which it was erected.

From the NW corner of this claim is monument of survey of the United States, situated at the corner common to Sections 21, 22, 27 and 28, Township 8 North, Range 2 West, Gila and Salt River Base and Meridian bears South for approximately 1320 feet and West for approximately 4620 feet. This claim is further described in detail on the map which is filed herewith and incorporated by reference.

Dated and posted on the ground this 9th day of January, 1990.

Locators: GOLD SPINNERS INTERNATIONAL, INC.

By: James A. Hutchison, Jr.  
James A. Hutchison, Jr.  
Agent for locators

A HC 303251

# LOCATION MAP

RECEIVED  
B.L.M.  
ARIZONA STATE OFFICE  
Apr 6 1 16 PM '90

B H 26  
**PLACER CLAIM**

LOCATOR:  
GOLD SPINNERS INTERNATIONAL, INC.  
8523 North 48th Place  
Paradise Valley, AZ 85153

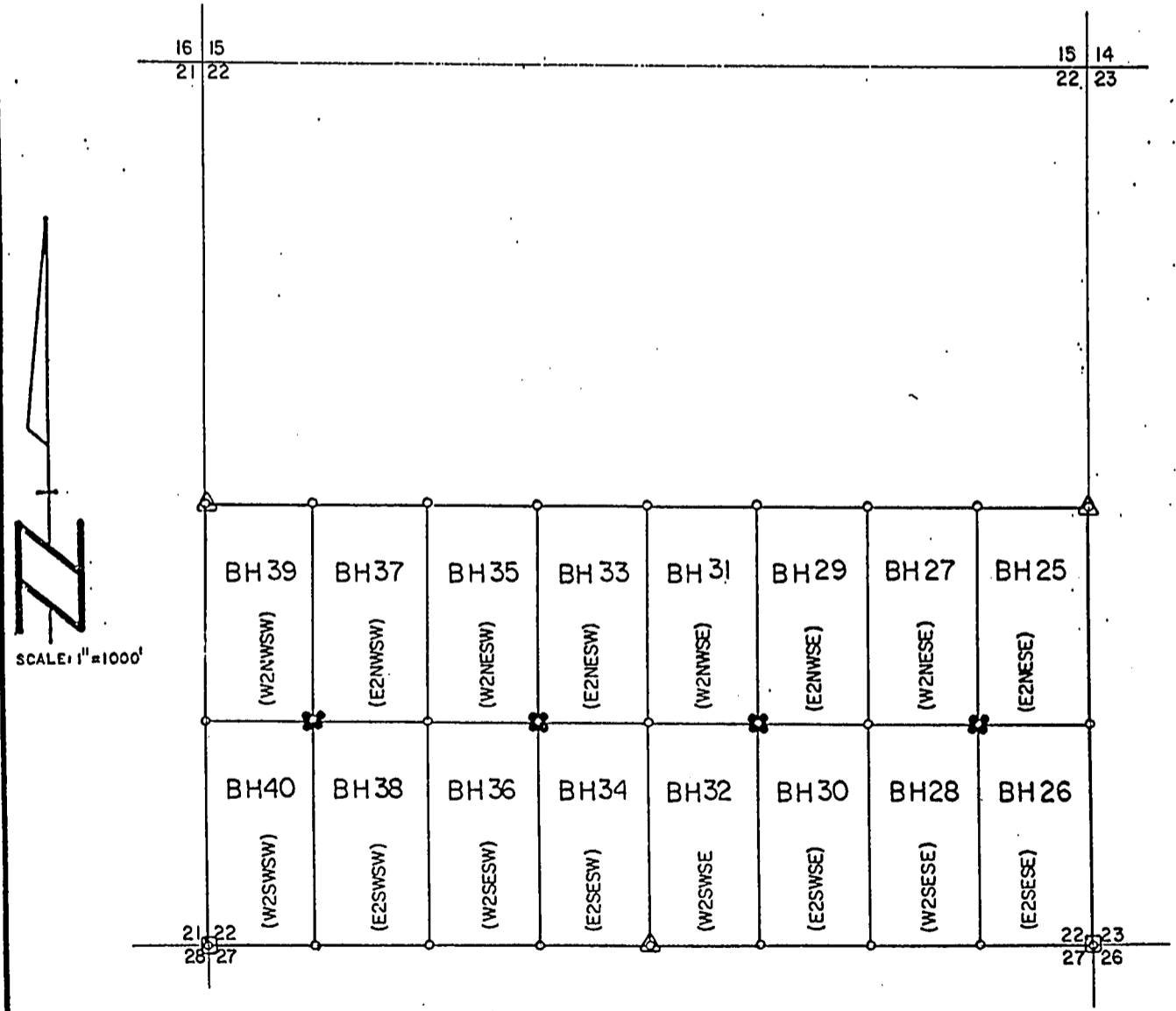
AGENT:  
MINEX COMPANY  
P.O. Box 1949  
Glendale, AZ 85311  
(602) 931-1038

The type of corner and location monuments used are as follows:

- Cor 1, the Northeast Corner: a 2" x 2" x 5' wood post;
- Cor 2, the Southeast Corner: a 2" x 2" x 5' wood post;
- Cor 3, the Southwest Corner: a 2" x 2" x 5' wood post;
- Cor 4, the Northwest Corner: a 2" x 2" x 5' wood post.

Location monument is a 2" x 2" x 5' wood post.

This placer claim has been located with exterior limits conforming to the rectangular subdivision of the public lands survey of the United States and is described as : E2SESE Section 22, T 8 N, R 2 W, G.&S.R.B.&M.



- Claim monument
- Location monument
- Sec cor, GLO B.C. - found.
- △--- $\frac{1}{4}$  cor, GLO B.C. - found.

SECTION: 22, TOWNSHIP 8 NORTH, RANGE 2 WEST, G.&S.R.B.&M.  
MINING DISTRICT: CASTLE CREEK, COUNTY: YAVAPAI, ARIZONA.

A 16 003251

When Recorded Return to:  
MINEX COMPANY  
P.O. Box 1949  
Glendale, AZ 85311

RECEIVED  
BLM  
ARIZONA STATE OFFICE  
APR 6 1 16 PM '90

LOCATION NOTICE

Placer Mining Claim

TO ALL WHOM IT MAY CONCERN: This Placer Mining Claim, known at the B H #28 placer claim, situated on land with mineral rights owned by the United States of America, and in which there are valuable mineral deposits in form other than veins or lodes of quartz or other rock in place, was entered upon and located for the purposes of exploration and purchase on the 12th day January, 1990 by GOLD SPINNERS INTERNATIONAL, INC., an Arizona Corporation, whose mailing address is 8523 North 48th Place, Paradise Valley, Arizona 85253.

The general course of this claim is from the North to the South. This claim is 1320 feet in length and 660 feet in width. From the location monument, on which a copy of this notice is posted, the locator claims 10 feet in a North direction and 1310 feet in a South direction. The location monument for this claim is posted at the NE corner and within the boundaries of the claim, being 10 feet from the end line and 10 feet from the side line, and is further described as being within the SE Quarter of Section 22, Township 8 North, Range 2 West, Gila and Salt River Base and Meridian, in the Castle Creek Mining District, Yavapai County, State of Arizona.

This placer claim has been located with exterior limits conforming to the rectangular subdivision of the public lands survey of the United States and is described as the W1/2SE1/4SE1/4 of Section 22, T 8 N, R 2 W, G&SRB&M, Yavapai County, State of Arizona, containing containing 20 acres more or less.

The claim boundaries are marked by four (4) monuments, one at each corner. Said monuments are further described as being wood posts, at least one and one-half (1 1/2) inches in cross section, projecting at least four (4) feet above the surface of the ground. All such monuments have been marked to identify the corner of the claim or claims for which it was erected.

From the NE corner of this claim is monument of survey of the United States, situated at the corner common to Sections 21, 22, 27 and 28, Township 8 North, Range 2 West, Gila and Salt River Base and Meridian bears South for approximately 1320 feet and West for approximately 4620 feet. This claim is further described in detail on the map which is filed herewith and incorporated by reference.

Dated and posted on the ground this 12th day of January, 1990.

Locators: GOLD SPINNERS INTERNATIONAL, INC.

By: James A. Hutchison, Jr.  
James A. Hutchison, Jr.  
Agent for locators

A RC 303253

# LOCATION MAP

B H 28  
PLACER CLAIM

APR 6 1 16 PM '90

RECEIVED  
B.L.M.  
ARIZONA STATE OFFICE

LOCATOR:

GOLD SPINNERS INTERNATIONAL, INC.  
8523 North 48th Place  
Paradise Valley, AZ 85153

AGENT:

MINEX COMPANY  
P.O. Box 1949  
Glendale, AZ 85311

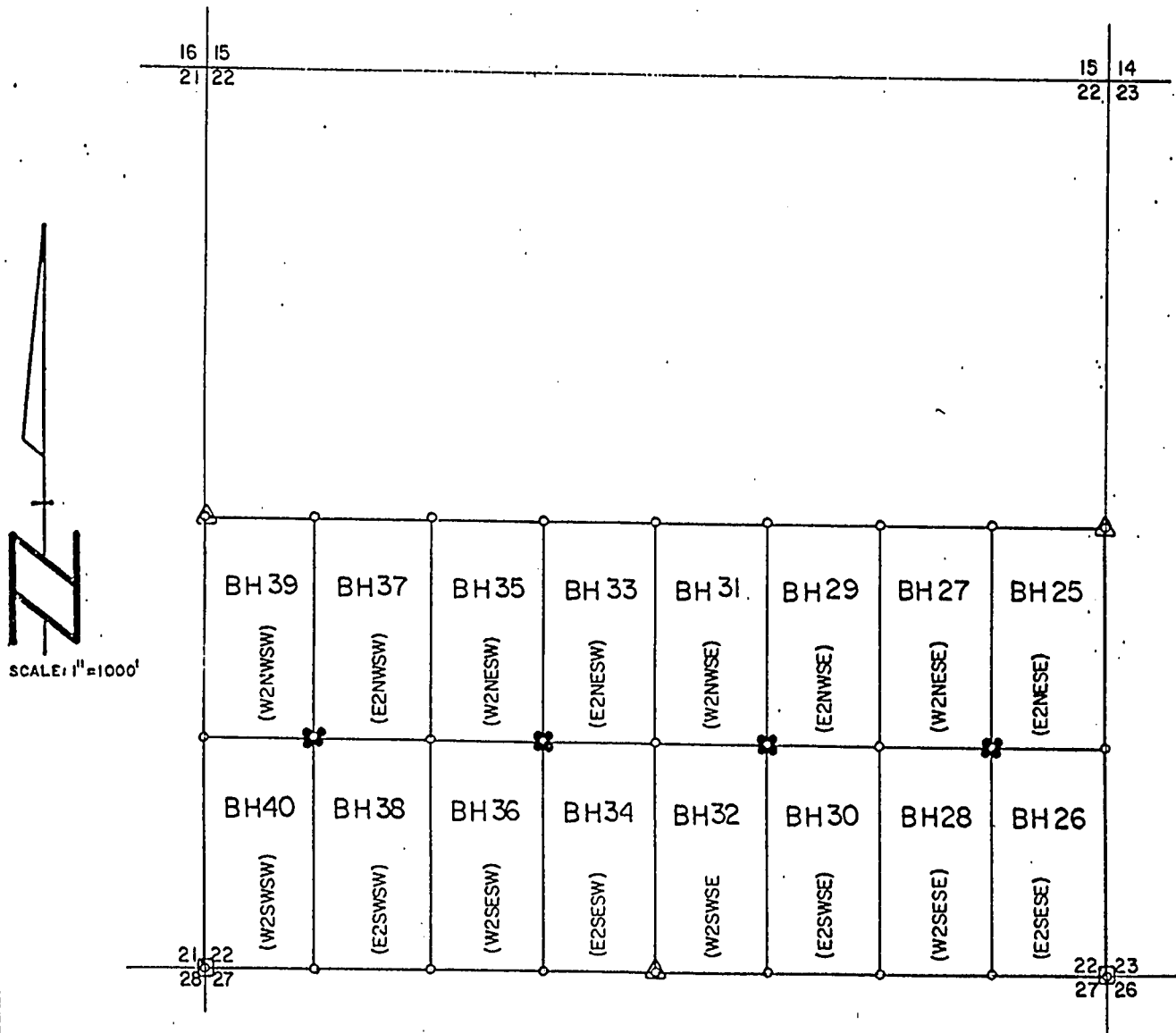
(602) 931-1038

The type of corner and location monuments used are as follows:

- Cor 1, the Northeast Corner: a 2" x 2" x 5' wood post;
- Cor 2, the Southeast Corner: a 2" x 2" x 5' wood post;
- Cor 3, the Southwest Corner: a 2" x 2" x 5' wood post;
- Cor 4, the Northwest Corner: a 2" x 2" x 5' wood post.

Location monument is a 2" x 2" x 5' wood post.

This placer claim has been located with exterior limits conforming to the rectangular subdivision of the public lands survey of the United States and is described as: W2SESE  
Section 22, T 8 N, R 2 W, G.&S.R.B.&M.



A.M.C. 309253

○---Claim monument                      □---Sec cor, GLO B.C. - found.  
●---Location monument                 △---1/4 cor, GLO B.C. - found.

SECTION: 22, TOWNSHIP 8 NORTH, RANGE 2 WEST, G.&S.R.B.&M.  
MINING DISTRICT: CASTLE CREEK, COUNTY: YAVAPAI, ARIZONA.

When Recorded Return to:  
MINEX COMPANY  
P.O. Box 1949  
Glendale, AZ 85311

RECEIVED  
BLM  
ARIZONA STATE OFFICE  
APR 6 1 16 PM '90

LOCATION NOTICE

Placer Mining Claim

TO ALL WHOM IT MAY CONCERN: This Placer Mining Claim, known at the B H #30 placer claim, situated on land with mineral rights owned by the United States of America, and in which there are valuable mineral deposits in form other than veins or lodes of quartz or other rock in place, was entered upon and located for the purposes of exploration and purchase on the 9th day January, 1990 by GOLD SPINNERS INTERNATIONAL, INC., an Arizona Corporation, whose mailing address is 8523 North 48th Place, Paradise Valley, Arizona 85253.

The general course of this claim is from the North to the South. This claim is 1320 feet in length and 660 feet in width. From the location monument, on which a copy of this notice is posted, the locator claims 10 feet in a North direction and 1310 feet in a South direction. The location monument for this claim is posted at the NW corner and within the boundaries of the claim, being 10 feet from the end line and 10 feet from the side line, and is further described as being within the SE Quarter of Section 22, Township 8 North, Range 2 West, Gila and Salt River Base and Meridian, in the Castle Creek Mining District, Yavapai County, State of Arizona.


This placer claim has been located with exterior limits conforming to the rectangular subdivision of the public lands survey of the United States and is described as the E1/2SW1/4SE1/4 of Section 22, T 8 N, R 2 W, G&SRB&M, Yavapai County, State of Arizona, containing containing 20 acres more or less.

The claim boundaries are marked by four (4) monuments, one at each corner. Said monuments are further described as being wood posts, at least one and one-half (1 1/2) inches in cross section, projecting at least four (4) feet above the surface of the ground. All such monuments have been marked to identify the corner of the claim or claims for which it was erected.

From the NW corner of this claim is monument of survey of the United States, situated at the corner common to Sections 21, 22, 27 and 28, Township 8 North, Range 2 West, Gila and Salt River Base and Meridian bears South for approximately 1320 feet and West for approximately 3300 feet. This claim is further described in detail on the map which is filed herewith and incorporated by reference.

Dated and posted on the ground this 9th day of January, 1990.

Locators: GOLD SPINNERS INTERNATIONAL, INC.

By:   
James A. Hutchison, Jr.  
Agent for locators

A M. 303255



# LOCATION MAP

RECEIVED  
 PLM  
 ARIZONA STATE OFFICE  
 APR 6 1 16 PM '90

B H 30  
**PLACER CLAIM**

LOCATOR:

GOLD SPINNERS INTERNATIONAL, INC.  
 8523 North 48th Place  
 Paradise Valley, AZ 85153

AGENT:

MINEX COMPANY  
 P.O. Box 1949  
 Glendale, AZ 85311

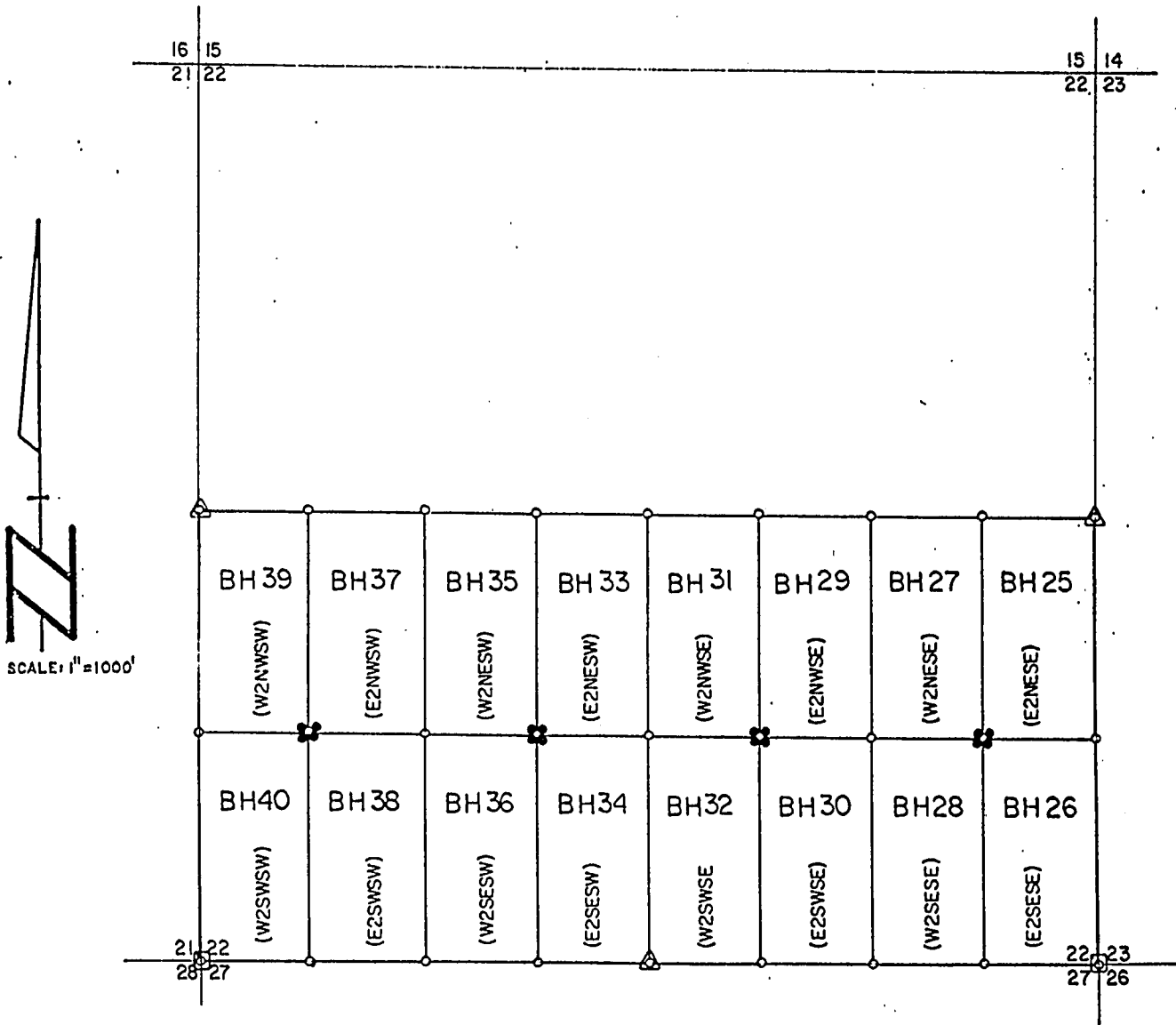
(602) 931-1038

The type of corner and location monuments used are as follows:

- Cor 1, the Northeast Corner: a 2" x 2" x 5' wood post;
- Cor 2, the Southeast Corner: a 2" x 2" x 5' wood post;
- Cor 3, the Southwest Corner: a 2" x 2" x 5' wood post;
- Cor 4, the Northwest Corner: a 2" x 2" x 5' wood post.

Location monument is a 2" x 2" x 5' wood post.

This placer claim has been located with exterior limits conforming to the rectangular subdivision of the public lands survey of the United States and is described as: E2SWSE Section 22, T 8 N, R 2 W, G.&S.R.B.&M.



o---Claim monument  
 — Location monument

□---Sec cor, GLO B.C. - found.  
 △--- $\frac{1}{4}$  cor, GLO B.C. - found.

SECTION: 22, TOWNSHIP 8 NORTH, RANGE 2 WEST, G.&S.R.B.&M.

MINING DISTRICT: CASTLE CREEK, COUNTY: YAVAPAL, ARIZONA.

A MC 303255

When Recorded Return to:  
MINEX COMPANY  
P.O. Box 1949  
Glendale, AZ 85311

RECEIVED  
B.L.M.  
ARIZONA STATE OFFICE  
Apr 6 1 16 PM '90

LOCATION NOTICE

Placer Mining Claim

TO ALL WHOM IT MAY CONCERN: This Placer Mining Claim, known at the B H #35 placer claim, situated on land with mineral rights owned by the United States of America, and in which there are valuable mineral deposits in form other than veins or lodes of quartz or other rock in place, was entered upon and located for the purposes of exploration and purchase on the 9th day January, 1990 by GOLD SPINNERS INTERNATIONAL, INC., an Arizona Corporation, whose mailing address is 8523 North 48th Place, Paradise Valley, Arizona 85253.

The general course of this claim is from the North to the South. This claim is 1320 feet in length and 660 feet in width. From the location monument, on which a copy of this notice is posted, the locator claims 10 feet in a South direction and 1310 feet in a North direction. The location monument for this claim is posted at the SE corner and within the boundaries of the claim, being 10 feet from the end line and 10 feet from the side line, and is further described as being within the SW Quarter of Section 22, Township 8 North, Range 2 West, Gila and Salt River Base and Meridian, in the Castle Creek Mining District, Yavapai County, State of Arizona.

This placer claim has been located with exterior limits conforming to the rectangular subdivision of the public lands survey of the United States and is described as the W1/2NE1/4SW1/4 of Section 22, T 8 N, R 2 W, G&SRB&M, Yavapai County, State of Arizona, containing containing 20 acres more or less.

The claim boundaries are marked by four (4) monuments, one at each corner. Said monuments are further described as being wood posts, at least one and one-half (1 1/2) inches in cross section, projecting at least four (4) feet above the surface of the ground. All such monuments have been marked to identify the corner of the claim or claims for which it was erected.

From the SE corner of this claim is monument of survey of the United States, situated at the corner common to Sections 21, 22, 27 and 28, Township 8 North, Range 2 West, Gila and Salt River Base and Meridian bears South for approximately 1320 feet and West for approximately 1980 feet. This claim is further described in detail on the map which is filed herewith and incorporated by reference.

Dated and posted on the ground this 9th day of January, 1990.

Locators: GOLD SPINNERS INTERNATIONAL, INC.

By: James A. Hutchison, Jr.  
Agent for locators

A HC 303260

When Recorded Return to:  
MINEX COMPANY  
P.O. Box 1949  
Glendale, AZ 85311

RECEIVED  
BLM  
ARIZONA STATE OFFICE  
APR 6 1 13 PM '90

LOCATION NOTICE

Placer Mining Claim

TO ALL WHOM IT MAY CONCERN: This Placer Mining Claim, known at the B H #1 placer claim, situated on land with mineral rights owned by the United States of America, and in which there are valuable mineral deposits in form other than veins or lodes of quartz or other rock in place, was entered upon and located for the purposes of exploration and purchase on the 10 day January, 1990 by GOLD SPINNERS INTERNATIONAL, INC., an Arizona Corporation, whose mailing address is 8523 North 48th Place, Paradise Valley, Arizona 85253.

The general course of this claim is from the North to the South. This claim is 1320 feet in length and 660 feet in width. From the location monument, on which a copy of this notice is posted, the locator claims 10 feet in a South direction and 1310 feet in a North direction. The location monument for this claim is posted at the SE corner and within the boundaries of the claim, being 10 feet from the end line and 10 feet from the side line, and is further described as being within the NW Quarter of Section 28, Township 8 North, Range 2 West, Gila and Salt River Base and Meridian, in the Castle Creek Mining District, Yavapai County, State of Arizona.


This placer claim has been located with exterior limits conforming to the rectangular subdivision of the public lands survey of the United States and is described as the W1/2NW1/4NW1/4 of Section 28, T 8 N, R 2 W, G&SRB&M, Yavapai County, State of Arizona, containing containing 20 acres more or less.

The claim boundaries are marked by four (4) monuments, one at each corner. Said monuments are further described as being wood posts, at least one and one-half (1 1/2) inches in cross section, projecting at least four (4) feet above the surface of the ground. All such monuments have been marked to identify the corner of the claim or claims for which it was erected.

From the SE corner of this claim is monument of survey of the United States, situated at the corner common to Sections 21, 22, 27 and 28, Township 8 North, Range 2 West, Gila and Salt River Base and Meridian bears North for approximately 1320 feet and East for approximately 4620 feet. This claim is further described in detail on the map which is filed herewith and incorporated by reference.

Dated and posted on the ground this 10 day of January, 1990.

Locators: GOLD SPINNERS INTERNATIONAL, INC.

By:   
James A. Hutchison, Jr.  
Agent for locators

A MC 303226

# LOCATION MAP

## B H I PLACER CLAIM

LOCATOR:

GOLD SPINNERS INTERNATIONAL, INC.  
8523 North 48th Place  
Paradise Valley, AZ 85253

AGENT:

MINEX COMPANY  
P.O. Box 1949  
Glendale, AZ 85311

(602) 931-1038

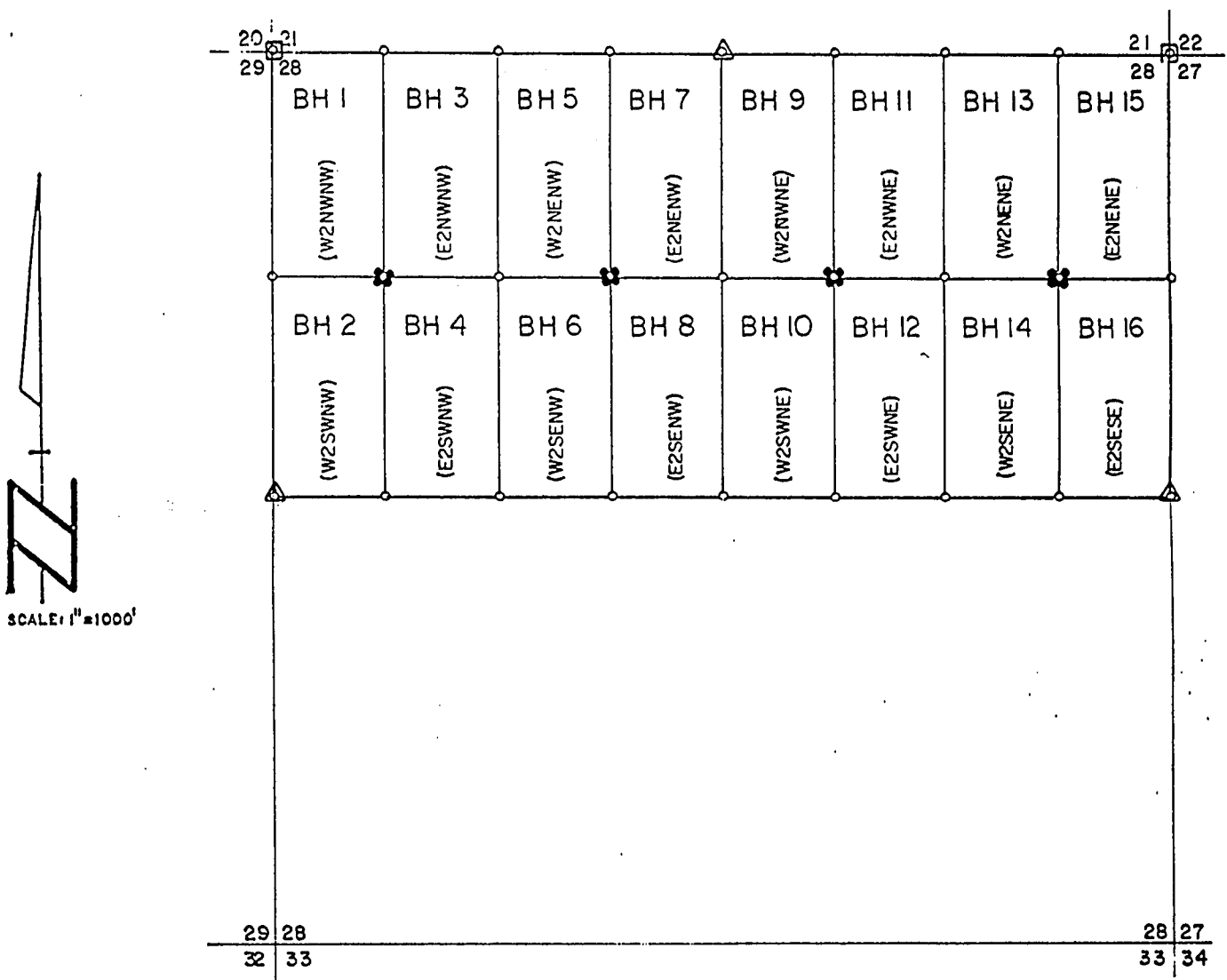
RECEIVED  
 ARIZONA STATE OFFICE  
 APR 6 1 13 PM '90

The type of corner and location monuments used are as follows:

- Cor 1, the Northeast corner: a 2" x 2" x 5' wood post;
- Cor 2, the Southeast corner: a 2" x 2" x 5' wood post;
- Cor 3, the Southwest corner: a 2" x 2" x 5' wood post;
- Cor 4, the Northwest corner: a 2" x 2" x 5' wood post.

The location monument is a 2" x 2" x 5' wood post.

This placer claim has been located with exterior limits conforming to the rectangular subdivision of the public lands survey of the United States and is described as: W2NWNW Section 28, T 8 N, R 2 W, G.&S.R.B.&M.



○---Claim monument  
 ●---Location monument

□--Sec cor, GLO B.C. - found.  
 △-- $\frac{1}{4}$  cor, GLO B.C. - found.

SECTION: 28, TOWNSHIP 8 NORTH, RANGE 2 WEST, G.&S.R.B.&M.  
 MINING DISTRICT: CASTLE CREEK, COUNTY: YAVAPAI, ARIZONA.

A 116 303226

When Recorded Return to:  
MINEX COMPANY  
P.O. Box 1949  
Glendale, AZ 85311

RECEIVED  
ARIZONA STATE OFFICE  
APR 6 1 13 PM '90

LOCATION NOTICE

Placer Mining Claim

TO ALL WHOM IT MAY CONCERN: This Placer Mining Claim, known at the B H #2 placer claim, situated on land with mineral rights owned by the United States of America, and in which there are valuable mineral deposits in form other than veins or lodes of quartz or other rock in place, was entered upon and located for the purposes of exploration and purchase on the 10 day January, 1990 by GOLD SPINNERS INTERNATIONAL, INC., an Arizona Corporation, whose mailing address is 8523 North 48th Place, Paradise Valley, Arizona 85253.

The general course of this claim is from the North to the South. This claim is 1320 feet in length and 660 feet in width. From the location monument, on which a copy of this notice is posted, the locator claims 10 feet in a North direction and 1310 feet in a South direction. The location monument for this claim is posted at the NE corner and within the boundaries of the claim, being 10 feet from the end line and 10 feet from the side line, and is further described as being within the NW Quarter of Section 28, Township 8 North, Range 2 West, Gila and Salt River Base and Meridian, in the Castle Creek Mining District, Yavapai County, State of Arizona.


This placer claim has been located with exterior limits conforming to the rectangular subdivision of the public lands survey of the United States and is described as the W1/2SW1/4NW1/4 of Section 28, T 8 N, R 2 W, G&SRB&M, Yavapai County, State of Arizona, containing containing 20 acres more or less.

The claim boundaries are marked by four (4) monuments, one at each corner. Said monuments are further described as being wood posts, at least one and one-half (1 1/2) inches in cross section, projecting at least four (4) feet above the surface of the ground. All such monuments have been marked to identify the corner of the claim or claims for which it was erected.

From the NE corner of this claim is monument of survey of the United States, situated at the corner common to Sections 21, 22, 27 and 28, Township 8 North, Range 2 West, Gila and Salt River Base and Meridian bears North for approximately 1320 feet and East for approximately 4620 feet. This claim is further described in detail on the map which is filed herewith and incorporated by reference.

Dated and posted on the ground this 10 day of January, 1990.

Locators: GOLD SPINNERS INTERNATIONAL, INC.

By:   
James A. Hutchison, Jr.  
Agent for locators

A MC 303227

# LOCATION MAP

## B H 2 PLACER CLAIM

LOCATOR:

GOLD SPINNERS INTERNATIONAL, INC.  
8523 North 48th Place  
Paradise Valley, AZ 85253

AGENT:

MINEX COMPANY  
P.O. Box 1949  
Glendale, AZ 85311

(602) 931-1038

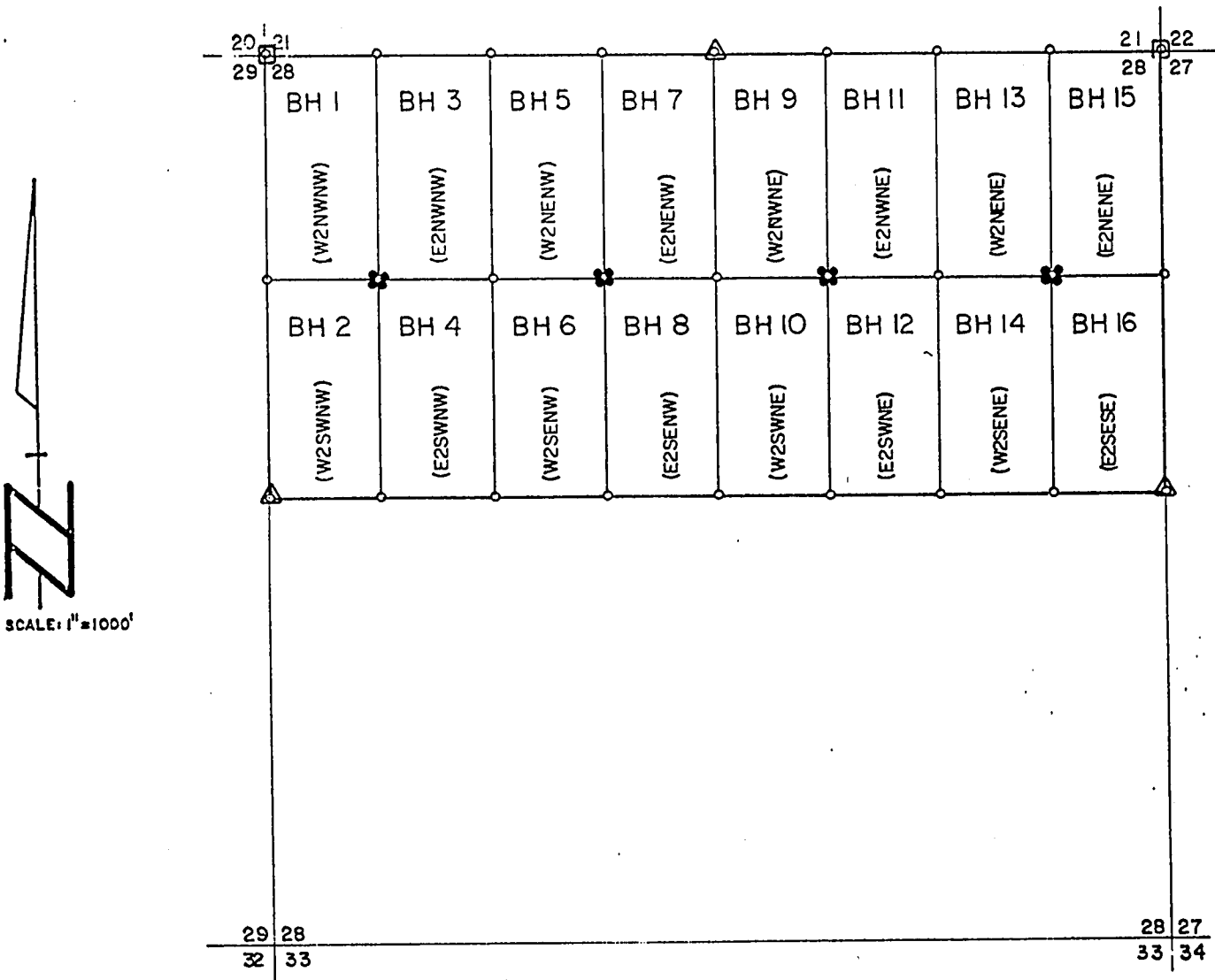
RECEIVED  
STATE OFFICE  
APR 6 1 13 PM '90

The type of corner and location monuments used are as follows:

- Cor 1, the Northeast corner: a 2" x 2" x 5' wood post;
- Cor 2, the Southeast corner: a 2" x 2" x 5' wood post;
- Cor 3, the Southwest corner: a 2" x 2" x 5' wood post;
- Cor 4, the Northwest corner: a 2" x 2" x 5' wood post.

The location monument is a 2" x 2" x 5' wood post.

This placer claim has been located with exterior limits conforming to the rectangular subdivision of the public lands survey of the United States and is described as: W2SWNW Section 28, T 8 N, R 2 W, G.&S.R.B.&M.



○---Claim monument  
●---Location monument

□--Sec cor, GLO B.C. - found.  
△-- $\frac{1}{4}$  cor, GLO B.C. - found.

SECTION: 28, TOWNSHIP 8 NORTH, RANGE 2 WEST, G.&S.R.B.&M.  
MINING DISTRICT: CASTLE CREEK, COUNTY: YAVAPAI, ARIZONA.

A 11 309227

When Recorded Return to:  
MINEX COMPANY  
P.O. Box 1949  
Glendale, AZ 85311

RECEIVED  
BLM OFFICE  
ARIZONA  
APR 6 1 14 PM '90

LOCATION NOTICE

Placer Mining Claim

TO ALL WHOM IT MAY CONCERN: This Placer Mining Claim, known at the B H #4 placer claim, situated on land with mineral rights owned by the United States of America, and in which there are valuable mineral deposits in form other than veins or lodes of quartz or other rock in place, was entered upon and located for the purposes of exploration and purchase on the 10 day January, 1990 by GOLD SPINNERS INTERNATIONAL, INC., an Arizona Corporation, whose mailing address is 8523 North 48th Place, Paradise Valley, Arizona 85253.

The general course of this claim is from the North to the South. This claim is 1320 feet in length and 660 feet in width. From the location monument, on which a copy of this notice is posted, the locator claims 10 feet in a North direction and 1310 feet in a South direction. The location monument for this claim is posted at the NW corner and within the boundaries of the claim, being 10 feet from the end line and 10 feet from the side line, and is further described as being within the NW Quarter of Section 28, Township 8 North, Range 2 West, Gila and Salt River Base and Meridian, in the Castle Creek Mining District, Yavapai County, State of Arizona.

This placer claim has been located with exterior limits conforming to the rectangular subdivision of the public lands survey of the United States and is described as the E1/2SW1/4NW1/4 of Section 28, T 8 N, R 2 W, G&SRB&M, Yavapai County, State of Arizona, containing containing 20 acres more or less.

The claim boundaries are marked by four (4) monuments, one at each corner. Said monuments are further described as being wood posts, at least one and one-half (1 1/2) inches in cross section, projecting at least four (4) feet above the surface of the ground. All such monuments have been marked to identify the corner of the claim or claims for which it was erected.

From the NW corner of this claim is monument of survey of the United States, situated at the corner common to Sections 21, 22, 27 and 28, Township 8 North, Range 2 West, Gila and Salt River Base and Meridian bears North for approximately 1320 feet and East for approximately 4620 feet. This claim is further described in detail on the map which is filed herewith and incorporated by reference.

Dated and posted on the ground this 10 day of January, 1990.

Locators: GOLD SPINNERS INTERNATIONAL, INC.

By: James A. Hutchison, Jr.  
Agent for locators

A MC 303229

# LOCATION MAP

RECEIVED  
 ARIZONA STATE OFFICE  
 APR 6 1 14 PM '90

B H 4  
**PLACER CLAIM**

LOCATOR:

GOLD SPINNERS INTERNATIONAL, INC.  
 8523 North 48th Place  
 Paradise Valley, AZ 85253

AGENT:

MINEX COMPANY  
 P.O. Box 1949  
 Glendale, AZ 85311

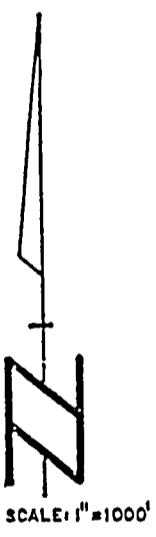
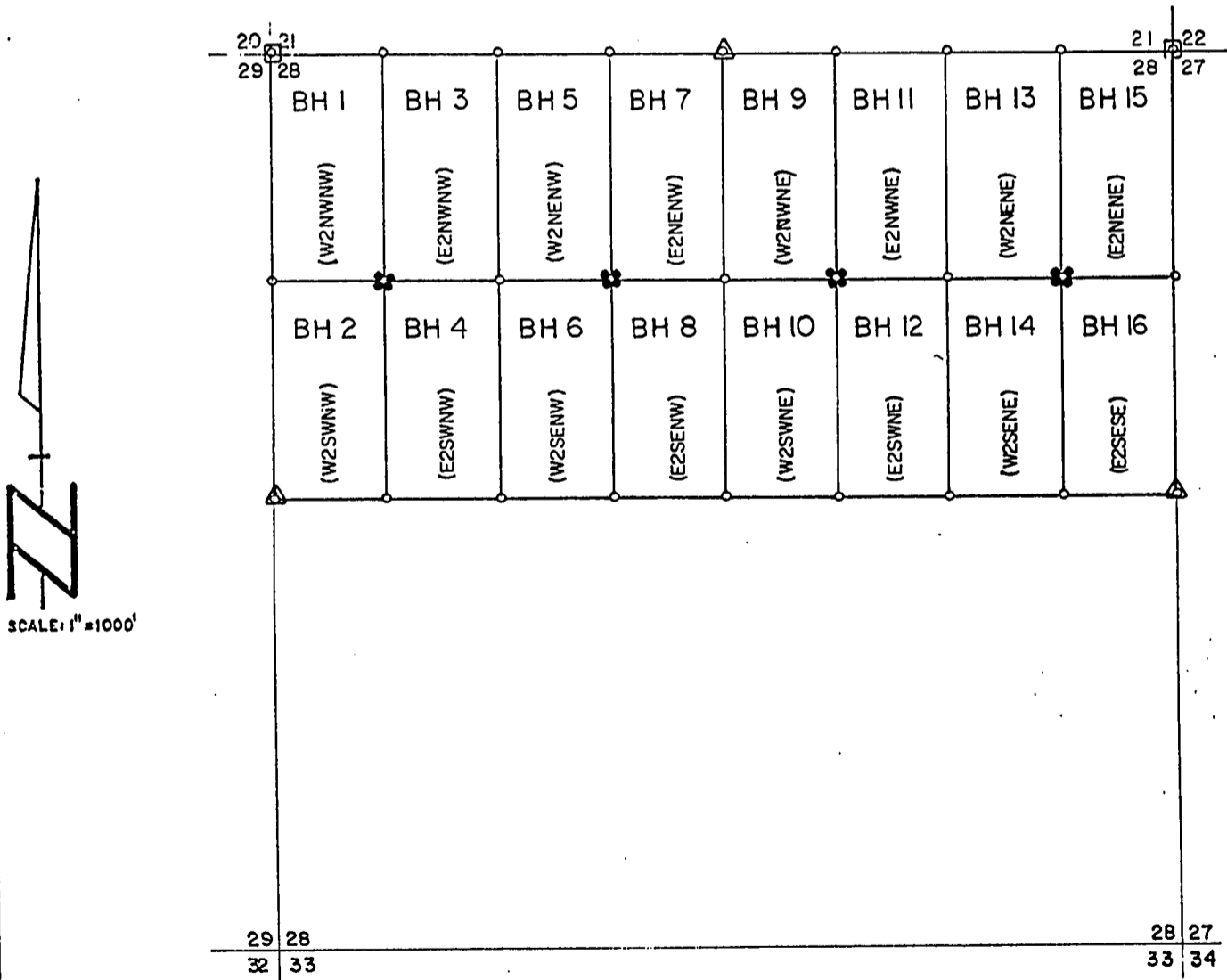
(602) 931-1038

The type of corner and location monuments used are as follows:

- Cor 1, the Northeast corner: a 2" x 2" x 5' wood post;
- Cor 2, the Southeast corner: a 2" x 2" x 5' wood post;
- Cor 3, the Southwest corner: a 2" x 2" x 5' wood post;
- Cor 4, the Northwest corner: a 2" x 2" x 5' wood post.

The location monument is a 2" x 2" x 5' wood post.

This placer claim has been located with exterior limits conforming to the rectangular subdivision of the public lands survey of the United States and is described as: E2SWNW  
 Section 28, T 8 N, R 2 W, G.&S.R.B.&M.



- Claim monument
- Location monument
- Sec cor, GLO B.C. - found.
- △---¼ cor, GLO B.C. - found.

SECTION: 28, TOWNSHIP 8 NORTH, RANGE 2 WEST, G.&S.R.B.&M.  
 MINING DISTRICT: CASTLE CREEK, COUNTY: YAVAPAI, ARIZONA.

A-11-C 003229



When Recorded Return to:  
MINEX COMPANY  
P.O. Box 1949  
Glendale, AZ 85311

RECEIVED  
BLM  
ARIZONA STATE OFFICE  
APR 6 1 14 PM '90

LOCATION NOTICE

Placer Mining Claim

TO ALL WHOM IT MAY CONCERN: This Placer Mining Claim, known at the B H #5 placer claim, situated on land with mineral rights owned by the United States of America, and in which there are valuable mineral deposits in form other than veins or lodes of quartz or other rock in place, was entered upon and located for the purposes of exploration and purchase on the 10 day January, 1990 by GOLD SPINNERS INTERNATIONAL, INC., an Arizona Corporation, whose mailing address is 8523 North 48th Place, Paradise Valley, Arizona 85253.

The general course of this claim is from the North to the South. This claim is 1320 feet in length and 660 feet in width. From the location monument, on which a copy of this notice is posted, the locator claims 10 feet in a South direction and 1310 feet in a North direction. The location monument for this claim is posted at the SE corner and within the boundaries of the claim, being 10 feet from the end line and 10 feet from the side line, and is further described as being within the NW Quarter of Section 28, Township 8 North, Range 2 West, Gila and Salt River Base and Meridian, in the Castle Creek Mining District, Yavapai County, State of Arizona.

This placer claim has been located with exterior limits conforming to the rectangular subdivision of the public lands survey of the United States and is described as the W1/2NE1/4NW1/4 of Section 28, T 8 N, R 2 W, G&SRB&M, Yavapai County, State of Arizona, containing containing 20 acres more or less.


The claim boundaries are marked by four (4) monuments, one at each corner. Said monuments are further described as being wood posts, at least one and one-half (1 1/2) inches in cross section, projecting at least four (4) feet above the surface of the ground. All such monuments have been marked to identify the corner of the claim or claims for which it was erected.

From the SE corner of this claim is monument of survey of the United States, situated at the corner common to Sections 21, 22, 27 and 28, Township 8 North, Range 2 West, Gila and Salt River Base and Meridian bears North for approximately 1320 feet and East for approximately 3300 feet. This claim is further described in detail on the map which is filed herewith and incorporated by reference.

Dated and posted on the ground this 10 day of January, 1990.

Locators: GOLD SPINNERS INTERNATIONAL, INC.

By:

  
James A. Hutchison, Jr.  
Agent for locators

1111 303230

# LOCATION MAP

RECEIVED  
ARIZONA STATE OFFICE  
Apr 6 1 14 PM '90

## B H 5 PLACER CLAIM

**LOCATOR:**

GOLD SPINNERS INTERNATIONAL, INC.  
8523 North 48th Place  
Paradise Valley, AZ 85253

**AGENT:**

MINEX COMPANY  
P.O. Box 1949  
Glendale, AZ 85311

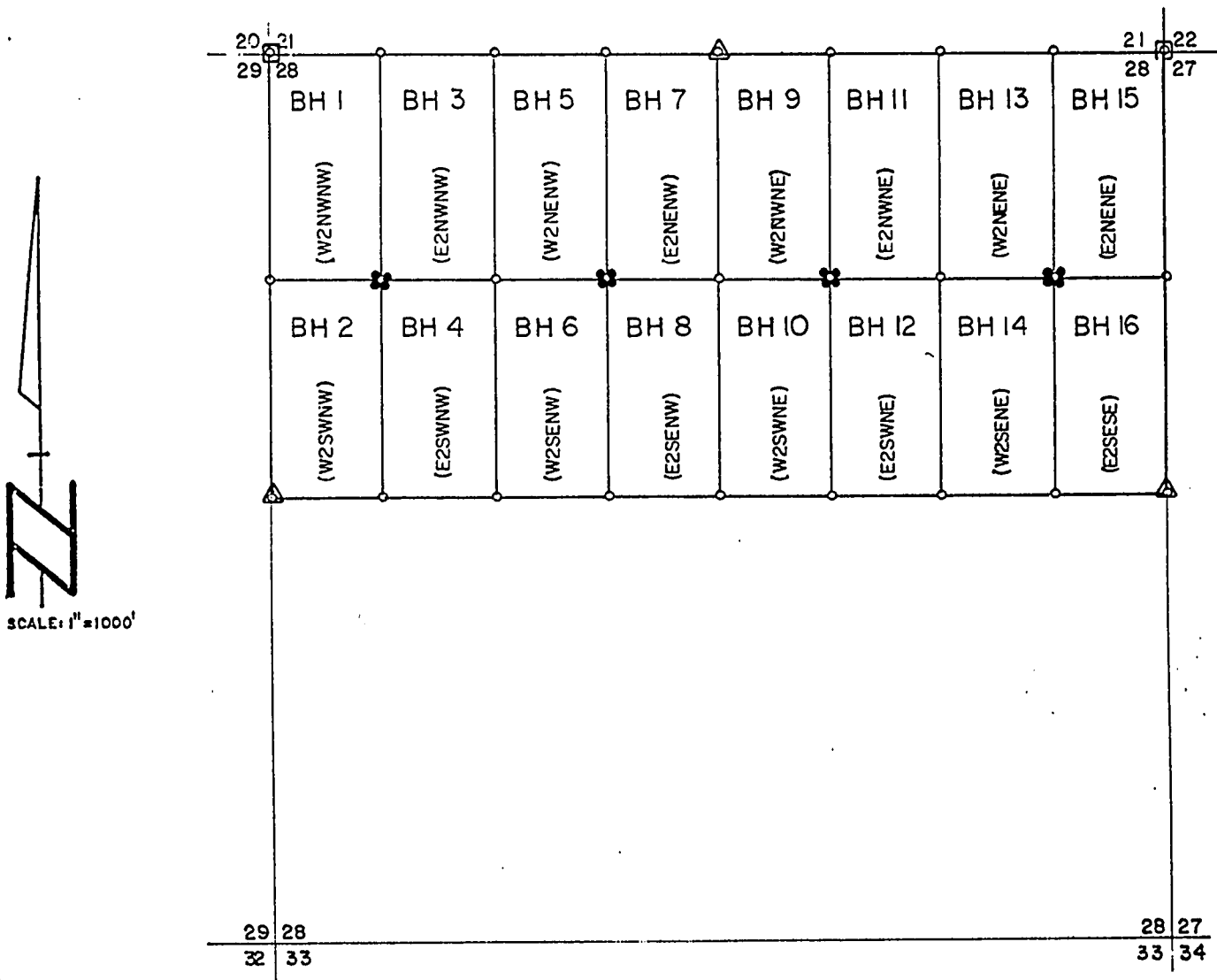
(602) 931-1038

The type of corner and location monuments used are as follows:

- Cor 1, the Northeast corner: a 2" x 2" x 5' wood post;
- Cor 2, the Southeast corner: a 2" x 2" x 5' wood post;
- Cor 3, the Southwest corner: a 2" x 2" x 5' wood post;
- Cor 4, the Northwest corner: a 2" x 2" x 5' wood post.

The location monument is a 2" x 2" x 5' wood post.

This placer claim has been located with exterior limits conforming to the rectangular subdivision of the public lands survey of the United States and is described as : W2 NENW Section 28 , T 8 N , R 2 W , G.&S.R.B.&M.



○---Claim monument  
●---Location monument

□--Sec cor, GLO B.C. - found.  
△-- $\frac{1}{4}$  cor, GLO B.C. - found.

SECTION: 28 , TOWNSHIP 8 NORTH , RANGE 2 WEST , G.&S.R.B.&M.  
MINING DISTRICT: CASTLE CREEK , COUNTY: YAVAPAI , ARIZONA.

When Recorded Return to:  
MINEX COMPANY  
P.O. Box 1949  
Glendale, AZ 85311

RECEIVED  
B.L.H.  
ARIZONA STATE OFFICE  
Apr 6 1 14 PM '90

LOCATION NOTICE

Placer Mining Claim

TO ALL WHOM IT MAY CONCERN: This Placer Mining Claim, known at the B H #6 placer claim, situated on land with mineral rights owned by the United States of America, and in which there are valuable mineral deposits in form other than veins or lodes of quartz or other rock in place, was entered upon and located for the purposes of exploration and purchase on the 10 day January, 1990 by GOLD SPINNERS INTERNATIONAL, INC., an Arizona Corporation, whose mailing address is 8523 North 48th Place, Paradise Valley, Arizona 85253.

The general course of this claim is from the North to the South. This claim is 1320 feet in length and 660 feet in width. From the location monument, on which a copy of this notice is posted, the locator claims 10 feet in a North direction and 1310 feet in a South direction. The location monument for this claim is posted at the NE corner and within the boundaries of the claim, being 10 feet from the end line and 10 feet from the side line, and is further described as being within the NW Quarter of Section 28, Township 8 North, Range 2 West, Gila and Salt River Base and Meridian, in the Castle Creek Mining District, Yavapai County, State of Arizona.

This placer claim has been located with exterior limits conforming to the rectangular subdivision of the public lands survey of the United States and is described as the W1/2SE1/4NW1/4 of Section 28, T 8 N, R 2 W, G&SRB&M, Yavapai County, State of Arizona, containing containing 20 acres more or less.

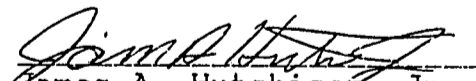
The claim boundaries are marked by four (4) monuments, one at each corner. Said monuments are further described as being wood posts, at least one and one-half (1 1/2) inches in cross section, projecting at least four (4) feet above the surface of the ground. All such monuments have been marked to identify the corner of the claim or claims for which it was erected.

From the NE corner of this claim is monument of survey of the United States, situated at the corner common to Sections 21, 22, 27 and 28, Township 8 North, Range 2 West, Gila and Salt River Base and Meridian bears North for approximately 1320 feet and East for approximately 3300 feet. This claim is further described in detail on the map which is filed herewith and incorporated by reference.

Dated and posted on the ground this 10 day of January, 1990.

Locators: GOLD SPINNERS INTERNATIONAL, INC.

By:

  
James A. Hutchison, Jr.  
Agent for locators

A MC 303231

# LOCATION MAP

B H 6

## PLACER CLAIM

LOCATOR:

GOLD SPINNERS INTERNATIONAL, INC.  
8523 North 48th Place  
Paradise Valley, AZ 85253

AGENT:

MINEX COMPANY  
P.O. Box 1949  
Glendale, AZ 85311

(602) 931-1038

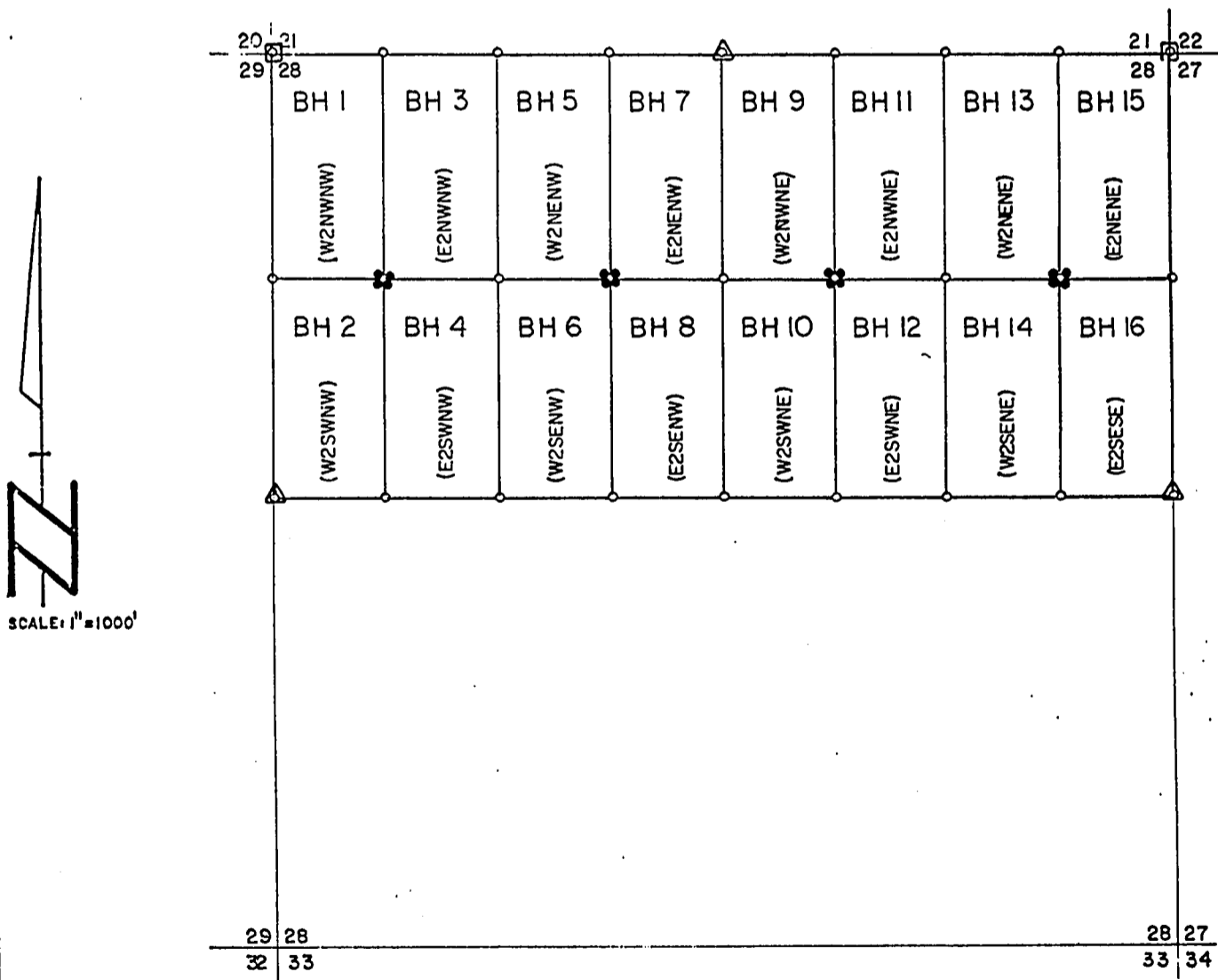
RECEIVED  
 APR 6 1 14 PM '90  
 ARIZONA STATE OFFICE

The type of corner and location monuments used are as follows:

- Cor 1, the Northeast corner: a 2" x 2" x 5' wood post;
- Cor 2, the Southeast corner: a 2" x 2" x 5' wood post;
- Cor 3, the Southwest corner: a 2" x 2" x 5' wood post;
- Cor 4, the Northwest corner: a 2" x 2" x 5' wood post.

The location monument is a 2" x 2" x 5' wood post.

This placer claim has been located with exterior limits conforming to the rectangular subdivision of the public lands survey of the United States and is described as: W2 SENW  
Section 28, T 8 N, R 2 W, G.&S.R.B.&M.



○---Claim monument  
●---Location monument

□--Sec cor, GLO B.C. - found.  
△--¼ cor, GLO B.C. - found.

SECTION: 28, TOWNSHIP 8 NORTH, RANGE 2 WEST, G.&S.R.B.&M.  
MINING DISTRICT: CASTLE CREEK, COUNTY: YAVAPAI, ARIZONA.

A 110-503731

When Recorded Return to:  
MINEX COMPANY  
P.O. Box 1949  
Glendale, AZ 85311

RECEIVED  
D.L.M.  
ARIZONA STATE OFFICE  
APR 6 1 14 PM '90

LOCATION NOTICE

Placer Mining Claim

TO ALL WHOM IT MAY CONCERN: This Placer Mining Claim, known at the B H #7 placer claim, situated on land with mineral rights owned by the United States of America, and in which there are valuable mineral deposits in form other than veins or lodes of quartz or other rock in place, was entered upon and located for the purposes of exploration and purchase on the 10 day January, 1990 by GOLD SPINNERS INTERNATIONAL, INC., an Arizona Corporation, whose mailing address is 8523 North 48th Place, Paradise Valley, Arizona 85253.

The general course of this claim is from the North to the South. This claim is 1320 feet in length and 660 feet in width. From the location monument, on which a copy of this notice is posted, the locator claims 10 feet in a South direction and 1310 feet in a North direction. The location monument for this claim is posted at the SW corner and within the boundaries of the claim, being 10 feet from the end line and 10 feet from the side line, and is further described as being within the NW Quarter of Section 28, Township 8 North, Range 2 West, Gila and Salt River Base and Meridian, in the Castle Creek Mining District, Yavapai County, State of Arizona.


This placer claim has been located with exterior limits conforming to the rectangular subdivision of the public lands survey of the United States and is described as the E1/2NE1/4NW1/4 of Section 28, T 8 N, R 2 W, G&SRB&M, Yavapai County, State of Arizona, containing containing 20 acres more or less.

The claim boundaries are marked by four (4) monuments, one at each corner. Said monuments are further described as being wood posts, at least one and one-half (1 1/2) inches in cross section, projecting at least four (4) feet above the surface of the ground. All such monuments have been marked to identify the corner of the claim or claims for which it was erected.

From the SW corner of this claim is monument of survey of the United States, situated at the corner common to Sections 21, 22, 27 and 28, Township 8 North, Range 2 West, Gila and Salt River Base and Meridian bears North for approximately 1320 feet and East for approximately 3300 feet. This claim is further described in detail on the map which is filed herewith and incorporated by reference.

Dated and posted on the ground this 10 day of January, 1990.

Locators: GOLD SPINNERS INTERNATIONAL, INC.

By:   
James A. Hutchison, Jr.  
Agent for locators

A MC 303232

# LOCATION MAP

B H 7

## PLACER CLAIM

RECEIVED  
 BLM OFFICE  
 ARIZONA STATE OFFICE  
 APR 6 1 14 PM '90

LOCATOR:

GOLD SPINNERS INTERNATIONAL, INC.  
 8523 North 48th Place  
 Paradise Valley, AZ 85253

AGENT:

MINEX COMPANY  
 P.O. Box 1949  
 Glendale, AZ 85311

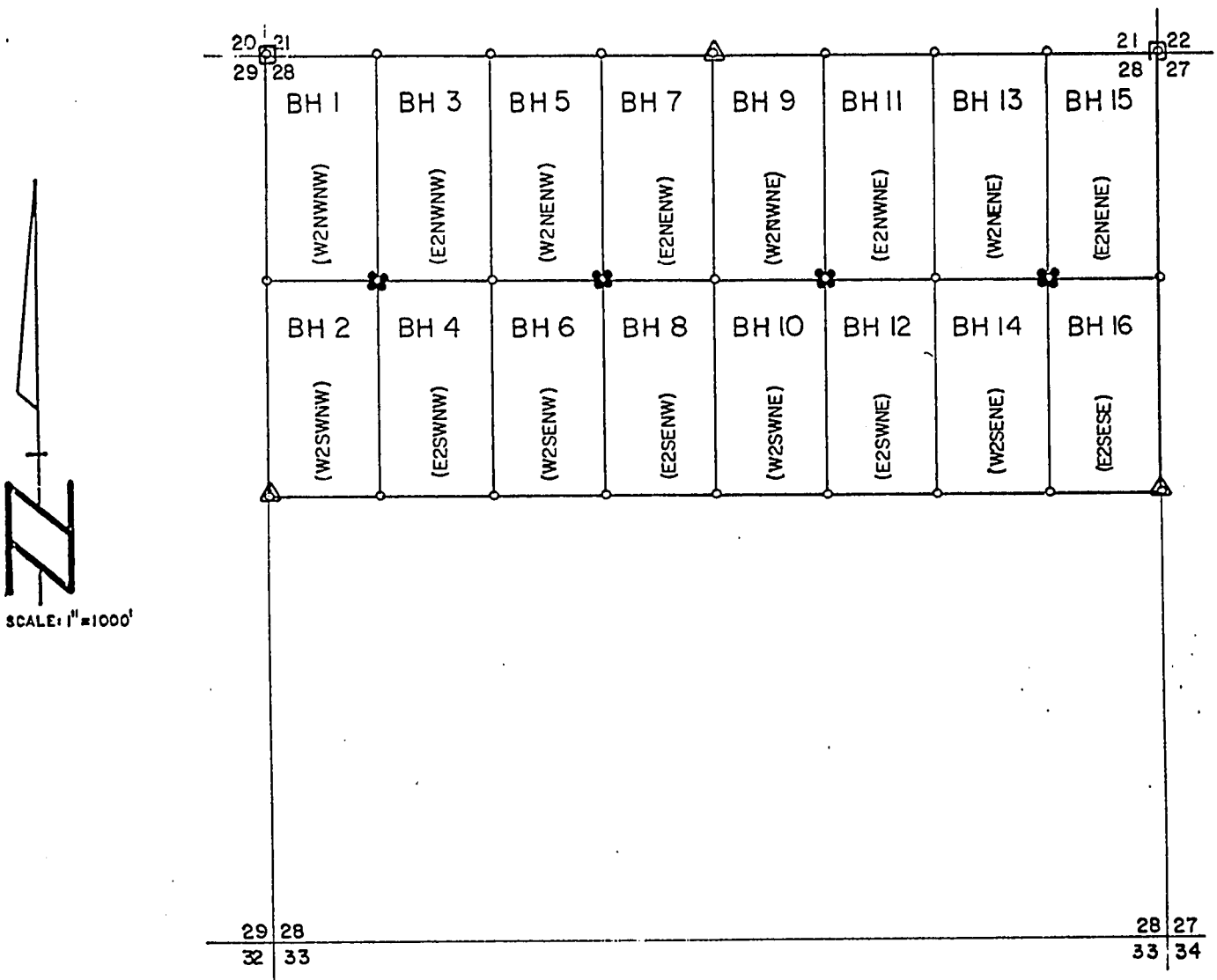
(602) 931-1038

The type of corner and location monuments used are as follows:

- Cor 1, the Northeast corner: a 2" x 2" x 5' wood post;
- Cor 2, the Southeast corner: a 2" x 2" x 5' wood post;
- Cor 3, the Southwest corner: a 2" x 2" x 5' wood post;
- Cor 4, the Northwest corner: a 2" x 2" x 5' wood post.

The location monument is a 2" x 2" x 5' wood post.

This placer claim has been located with exterior limits conforming to the rectangular subdivision of the public lands survey of the United States and is described as: E2NENW Section 28, T 8 N, R 2 W, G.&S.R.B.&M.



○---Claim monument  
 ●---Location monument  
 □---Sec cor, GLO B.C. - found.  
 △--- $\frac{1}{4}$  cor, GLO B.C. - found.

SECTION: 28, TOWNSHIP 8 NORTH, RANGE 2 WEST, G.&S.R.B.&M.  
 MINING DISTRICT: CASTLE CREEK, COUNTY: YAVAPAI, ARIZONA.

A.M.F. 2002209

When Recorded Return to:  
MINEX COMPANY  
P.O. Box 1949  
Glendale, AZ 85311

RECEIVED  
B.L.M.  
ARIZONA STATE OFFICE  
APR 6 1 24 PM '90

LOCATION NOTICE

Placer Mining Claim

TO ALL WHOM IT MAY CONCERN: This Placer Mining Claim, known at the B H #8 placer claim, situated on land with mineral rights owned by the United States of America, and in which there are valuable mineral deposits in form other than veins or lodes of quartz or other rock in place, was entered upon and located for the purposes of exploration and purchase on the 10 day January, 1990 by GOLD SPINNERS INTERNATIONAL, INC., an Arizona Corporation, whose mailing address is 8523 North 48th Place, Paradise Valley, Arizona 85253.

The general course of this claim is from the North to the South. This claim is 1320 feet in length and 660 feet in width. From the location monument, on which a copy of this notice is posted, the locator claims 10 feet in a North direction and 1310 feet in a South direction. The location monument for this claim is posted at the NW corner and within the boundaries of the claim, being 10 feet from the end line and 10 feet from the side line, and is further described as being within the NW Quarter of Section 28, Township 8 North, Range 2 West, Gila and Salt River Base and Meridian, in the Castle Creek Mining District, Yavapai County, State of Arizona.

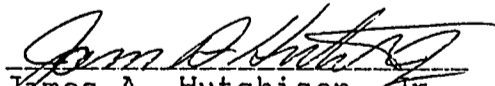
This placer claim has been located with exterior limits conforming to the rectangular subdivision of the public lands survey of the United States and is described as the E1/2SE1/4NW1/4 of Section 28, T 8 N, R 2 W, G&SRB&M, Yavapai County, State of Arizona, containing containing 20 acres more or less.

The claim boundaries are marked by four (4) monuments, one at each corner. Said monuments are further described as being wood posts, at least one and one-half (1 1/2) inches in cross section, projecting at least four (4) feet above the surface of the ground. All such monuments have been marked to identify the corner of the claim or claims for which it was erected.

From the NW corner of this claim is monument of survey of the United States, situated at the corner common to Sections 21, 22, 27 and 28, Township 8 North, Range 2 West, Gila and Salt River Base and Meridian bears North for approximately 1320 feet and East for approximately 3300 feet. This claim is further described in detail on the map which is filed herewith and incorporated by reference.

Dated and posted on the ground this 10 day of January, 1990.

Locators: GOLD SPINNERS INTERNATIONAL, INC.

By:   
James A. Hutchison, Jr.  
Agent for locators

A MC 303233

# LOCATION MAP

B H 8

## PLACER CLAIM

LOCATOR:

GOLD SPINNERS INTERNATIONAL, INC.  
8523 North 48th Place  
Paradise Valley, AZ 85253

AGENT:

MINEX COMPANY  
P.O. Box 1949  
Glendale, AZ 85311

(602) 931-1038

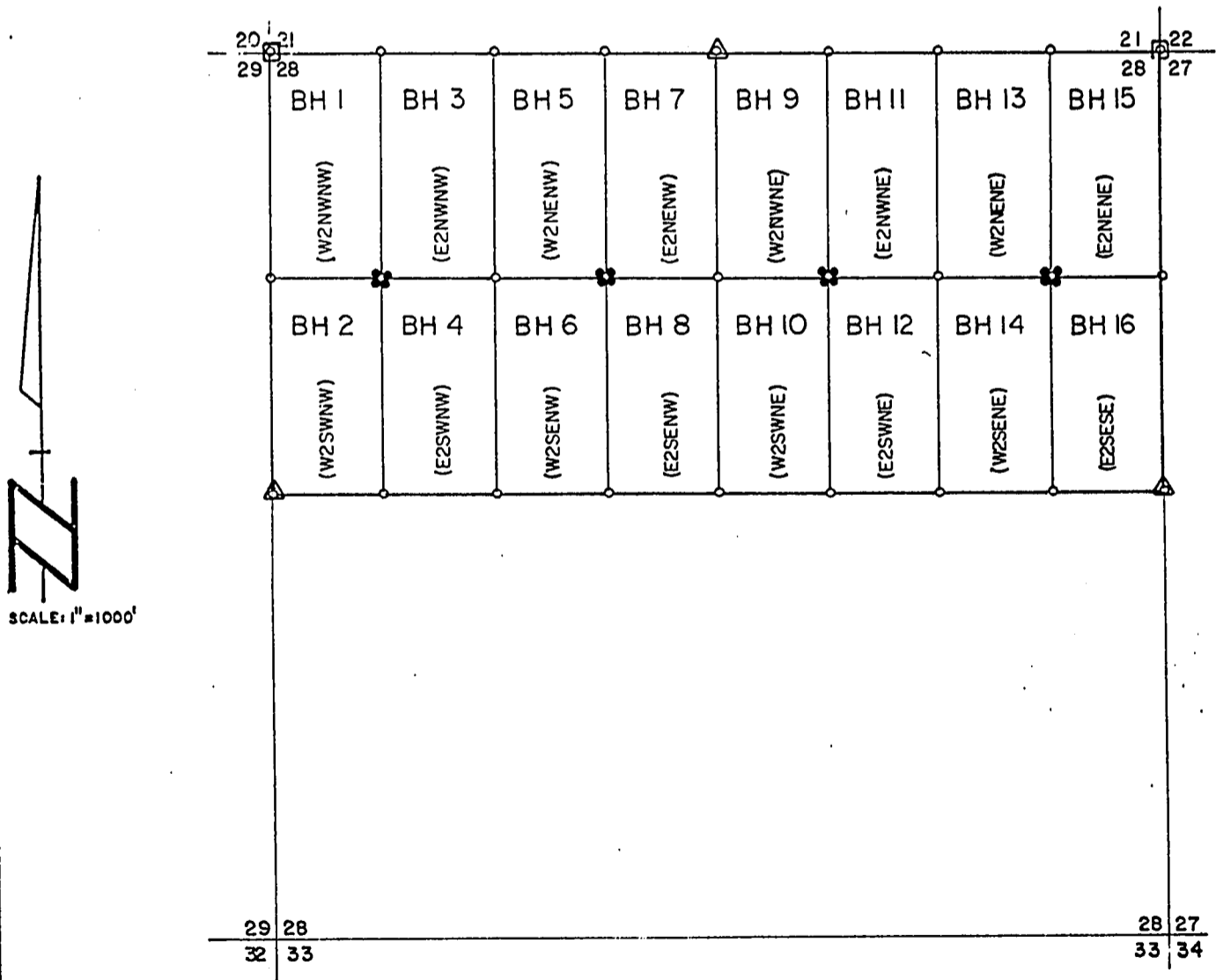
RECEIVED  
 ARIZONA STATE OFFICE  
 APR 6 1 14 PM '90

The type of corner and location monuments used are as follows:

- Cor 1, the Northeast corner: a 2" x 2" x 5' wood post;
- Cor 2, the Southeast corner: a 2" x 2" x 5' wood post;
- Cor 3, the Southwest corner: a 2" x 2" x 5' wood post;
- Cor 4, the Northwest corner: a 2" x 2" x 5' wood post.

The location monument is a 2" x 2" x 5' wood post.

This placer claim has been located with exterior limits conforming to the rectangular subdivision of the public lands survey of the United States and is described as: E2SENW Section 28, T 8 N, R 2 W, G.&S.R.B.&M.



○---Claim monument                      □--Sec cor, GLO B.C. - found.  
 ●---Location monument                 △--¼ cor, GLO B.C. - found.

SECTION: 28, TOWNSHIP 8 NORTH, RANGE 2 WEST, G.&S.R.B.&M.  
 MINING DISTRICT: CASTLE CREEK, COUNTY: YAVAPAI, ARIZONA.

H 116 303233



When Recorded Return to:  
MINEX COMPANY  
P.O. Box 1949  
Glendale, AZ 85311

RECEIVED  
R.L.M.  
ARIZONA STATE OFFICE  
Apr 6 1 24 PM '90

LOCATION NOTICE

Placer Mining Claim

TO ALL WHOM IT MAY CONCERN: This Placer Mining Claim, known at the B H #9 placer claim, situated on land with mineral rights owned by the United States of America, and in which there are valuable mineral deposits in form other than veins or lodes of quartz or other rock in place, was entered upon and located for the purposes of exploration and purchase on the 10 day January, 1990 by GOLD SPINNERS INTERNATIONAL, INC., an Arizona Corporation, whose mailing address is 8523 North 48th Place, Paradise Valley, Arizona 85253.

The general course of this claim is from the North to the South. This claim is 1320 feet in length and 660 feet in width. From the location monument, on which a copy of this notice is posted, the locator claims 10 feet in a South direction and 1310 feet in a North direction. The location monument for this claim is posted at the SE corner and within the boundaries of the claim, being 10 feet from the end line and 10 feet from the side line, and is further described as being within the NE Quarter of Section 28, Township 8 North, Range 2 West, Gila and Salt River Base and Meridian, in the Castle Creek Mining District, Yavapai County, State of Arizona.


This placer claim has been located with exterior limits conforming to the rectangular subdivision of the public lands survey of the United States and is described as the W1/2NW1/4NE1/4 of Section 28, T 8 N, R 2 W, G&SRB&M, Yavapai County, State of Arizona, containing containing 20 acres more or less.

The claim boundaries are marked by four (4) monuments, one at each corner. Said monuments are further described as being wood posts, at least one and one-half (1 1/2) inches in cross section, projecting at least four (4) feet above the surface of the ground. All such monuments have been marked to identify the corner of the claim or claims for which it was erected.

From the SE corner of this claim is monument of survey of the United States, situated at the corner common to Sections 21, 22, 27 and 28, Township 8 North, Range 2 West, Gila and Salt River Base and Meridian bears North for approximately 1320 feet and East for approximately 1980 feet. This claim is further described in detail on the map which is filed herewith and incorporated by reference.

Dated and posted on the ground this 10 day of January, 1990.

Locators: GOLD SPINNERS INTERNATIONAL, INC.

By:   
James A. Hutchison, Jr.  
Agent for locators

A MC 303234

# LOCATION MAP

B H 9  
PLACER CLAIM

RECEIVED  
ARIZONA STATE OFFICE  
APR 6 1 14 PM '90

LOCATOR:

GOLD SPINNERS INTERNATIONAL, INC.  
8523 North 48th Place  
Paradise Valley, AZ 85253

AGENT:

MINEX COMPANY  
P.O. Box 1949  
Glendale, AZ 85311

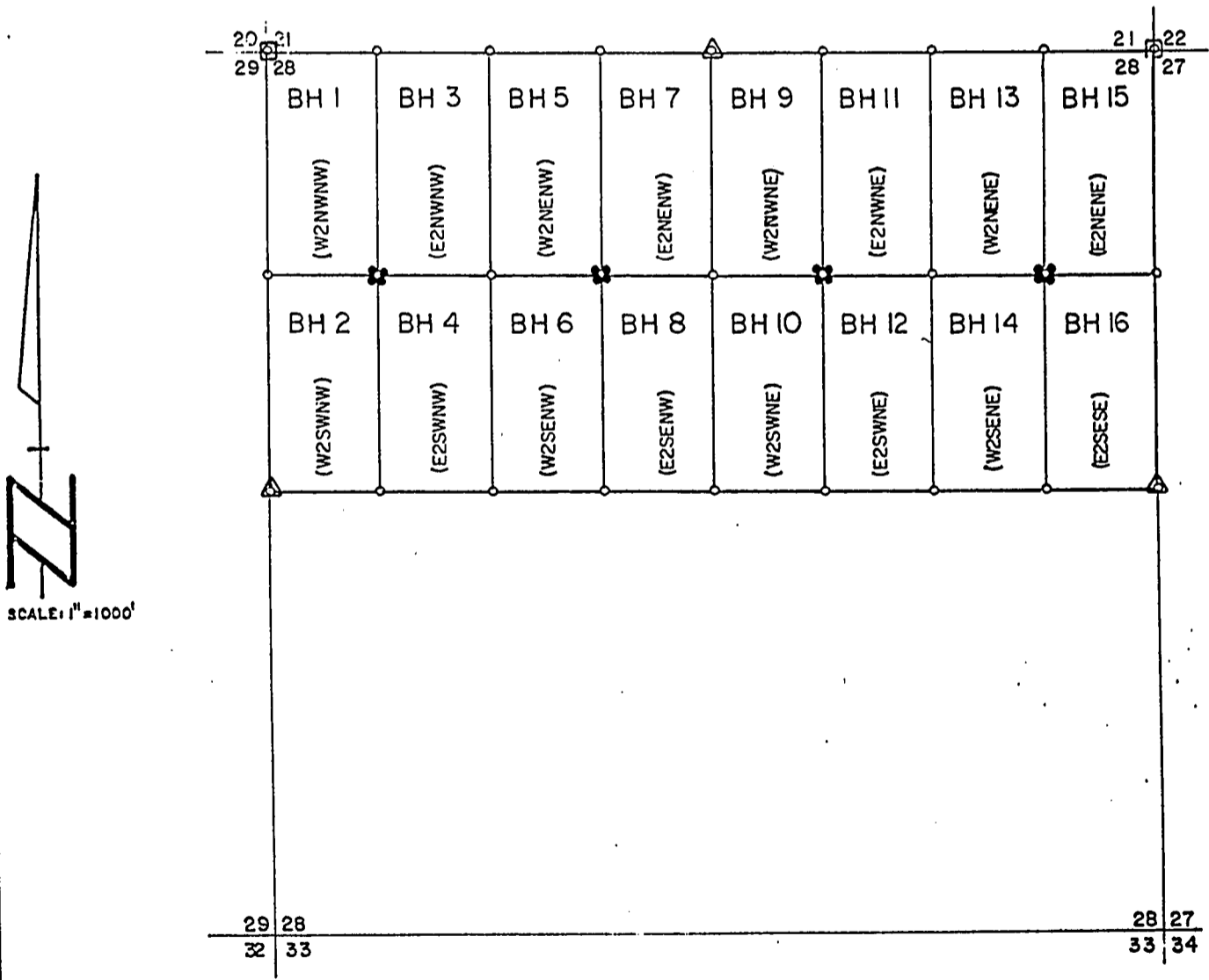
(602) 931-1038

The type of corner and location monuments used are as follows:

- Cor 1, the Northeast corner: a 2" x 2" x 5' wood post;
- Cor 2, the Southeast corner: a 2" x 2" x 5' wood post;
- Cor 3, the Southwest corner: a 2" x 2" x 5' wood post;
- Cor 4, the Northwest corner: a 2" x 2" x 5' wood post.

The location monument is a 2" x 2" x 5' wood post.

This placer claim has been located with exterior limits conforming to the rectangular subdivision of the public lands survey of the United States and is described as: W2NWN  
Section 28, T 8 N, R 2 W, G.&S.R.B.&M.



○---Claim monument  
●---Location monument

□--Sec cor, GLO B.C. - found.  
△-- $\frac{1}{4}$  cor, GLO B.C. - found.

SECTION: 28, TOWNSHIP 8 NORTH, RANGE 2 WEST, G.&S.R.B.&M.  
MINING DISTRICT: CASTLE CREEK, COUNTY: YAVAPAI, ARIZONA.

A M C 503234

When Recorded Return to:  
MINEX COMPANY  
P.O. Box 1949  
Glendale, AZ 85311

RECEIVED  
BLM  
ARIZONA STATE OFFICE  
APR 6 1 14 PM '90

LOCATION NOTICE

Placer Mining Claim

TO ALL WHOM IT MAY CONCERN: This Placer Mining Claim, known at the B H #10 placer claim, situated on land with mineral rights owned by the United States of America, and in which there are valuable mineral deposits in form other than veins or lodes of quartz or other rock in place, was entered upon and located for the purposes of exploration and purchase on the 10<sup>TH</sup> day January, 1990 by GOLD SPINNERS INTERNATIONAL, INC., an Arizona Corporation, whose mailing address is 8523 North 48th Place, Paradise Valley, Arizona 85253.

The general course of this claim is from the North to the South. This claim is 1320 feet in length and 660 feet in width. From the location monument, on which a copy of this notice is posted, the locator claims 10 feet in a North direction and 1310 feet in a South direction. The location monument for this claim is posted at the NE corner and within the boundaries of the claim, being 10 feet from the end line and 10 feet from the side line, and is further described as being within the NE Quarter of Section 28, Township 8 North, Range 2 West, Gila and Salt River Base and Meridian, in the Castle Creek Mining District, Yavapai County, State of Arizona.


This placer claim has been located with exterior limits conforming to the rectangular subdivision of the public lands survey of the United States and is described as the W1/2SW1/4NE1/4 of Section 28, T 8 N, R 2 W, G&SRB&M, Yavapai County, State of Arizona, containing containing 20 acres more or less.

The claim boundaries are marked by four (4) monuments, one at each corner. Said monuments are further described as being wood posts, at least one and one-half (1 1/2) inches in cross section, projecting at least four (4) feet above the surface of the ground. All such monuments have been marked to identify the corner of the claim or claims for which it was erected.

From the NE corner of this claim is monument of survey of the United States, situated at the corner common to Sections 21, 22, 27 and 28, Township 8 North, Range 2 West, Gila and Salt River Base and Meridian bears North for approximately 1320 feet and East for approximately 1980 feet. This claim is further described in detail on the map which is filed herewith and incorporated by reference.

Dated and posted on the ground this 10<sup>TH</sup> day of January, 1990.

Locators: GOLD SPINNERS INTERNATIONAL, INC.

By:   
James A. Hutchison, Jr.  
Agent for locators

A MC 303235

# LOCATION MAP

RECEIVED  
B.L.H.  
ARIZONA STATE OFFICE  
Apr 6 1 14 PM '90

B H 10  
PLACER CLAIM

LOCATOR:

GOLD SPINNERS INTERNATIONAL, INC.  
8523 North 48th Place  
Paradise Valley, AZ 85253

AGENT:

MINEX COMPANY  
P.O. Box 1949  
Glendale, AZ 85311

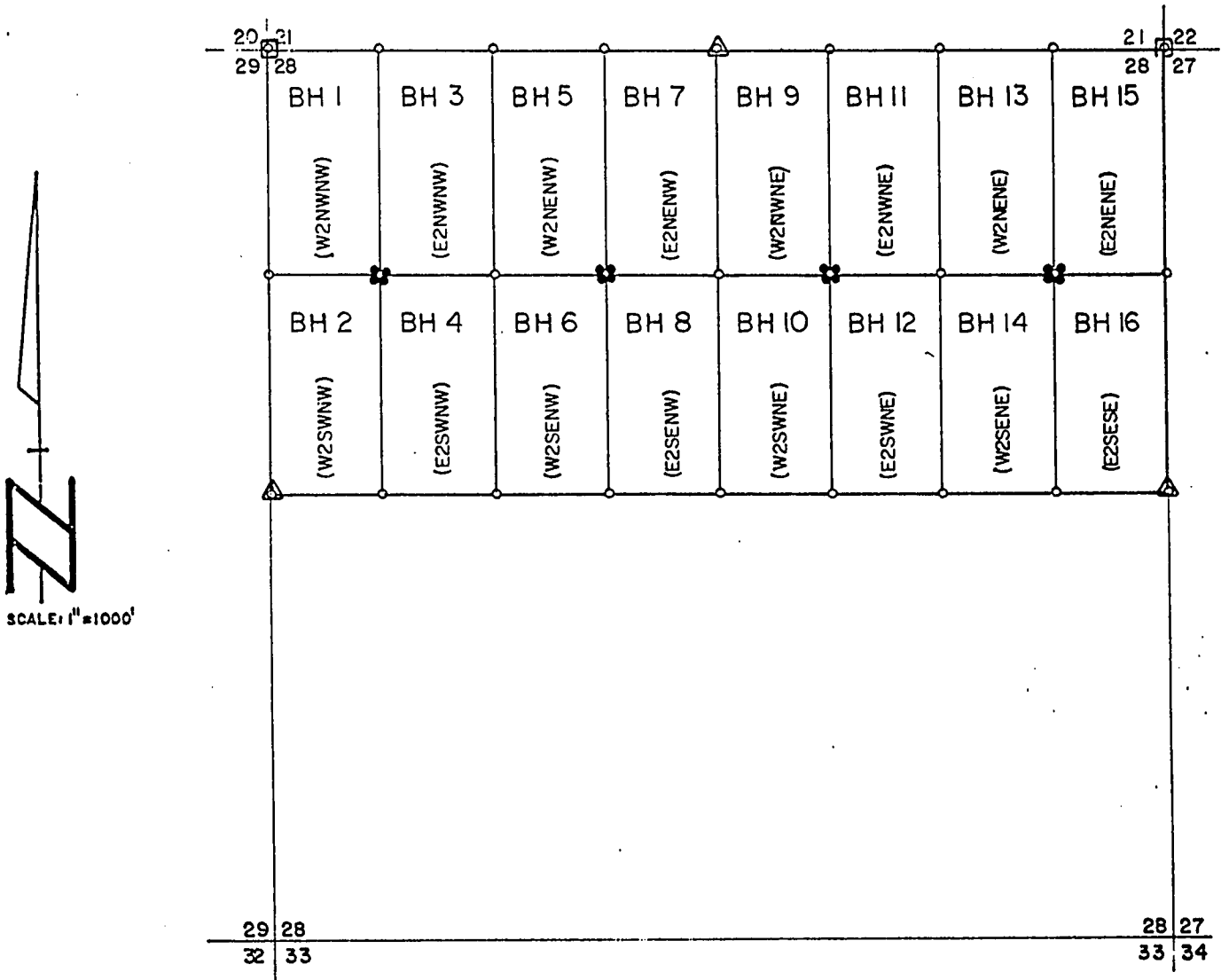
(602) 931-1038

The type of corner and location monuments used are as follows:

- Cor 1, the Northeast corner: a 2" x 2" x 5' wood post;
- Cor 2, the Southeast corner: a 2" x 2" x 5' wood post;
- Cor 3, the Southwest corner: a 2" x 2" x 5' wood post;
- Cor 4, the Northwest corner: a 2" x 2" x 5' wood post.

The location monument is a 2" x 2" x 5' wood post.

This placer claim has been located with exterior limits conforming to the rectangular subdivision of the public lands survey of the United States and is described as: W2SWNE Section 28, T 8 N, R 2 W, G.&S.R.B.&M.



○---Claim monument  
●---Location monument

□--Sec cor, GLO B.C. - found.  
△-- $\frac{1}{4}$  cor, GLO B.C. - found.

SECTION: 28, TOWNSHIP 8 NORTH, RANGE 2 WEST, G.&S.R.B.&M.  
MINING DISTRICT: CASTLE CREEK, COUNTY: YAVAPAI, ARIZONA.

A 110-303735

When Recorded Return to:  
MINEX COMPANY  
P.O. Box 1949  
Glendale, AZ 85311

RECEIVED  
BLM  
ARIZONA STATE OFFICE  
APR 6 1 14 PM '90

LOCATION NOTICE

Placer Mining Claim

TO ALL WHOM IT MAY CONCERN: This Placer Mining Claim, known at the B H #12 placer claim, situated on land with mineral rights owned by the United States of America, and in which there are valuable mineral deposits in form other than veins or lodes of quartz or other rock in place, was entered upon and located for the purposes of exploration and purchase on the 10<sup>th</sup> day January, 1990 by GOLD SPINNERS INTERNATIONAL, INC., an Arizona Corporation, whose mailing address is 8523 North 48th Place, Paradise Valley, Arizona 85253.

The general course of this claim is from the North to the South. This claim is 1320 feet in length and 660 feet in width. From the location monument, on which a copy of this notice is posted, the locator claims 10 feet in a North direction and 1310 feet in a South direction. The location monument for this claim is posted at the NW corner and within the boundaries of the claim, being 10 feet from the end line and 10 feet from the side line, and is further described as being within the NE Quarter of Section 28, Township 8 North, Range 2 West, Gila and Salt River Base and Meridian, in the Castle Creek Mining District, Yavapai County, State of Arizona.

This placer claim has been located with exterior limits conforming to the rectangular subdivision of the public lands survey of the United States and is described as the E1/2SW1/4NE1/4 of Section 28, T 8 N, R 2 W, G&SRB&M, Yavapai County, State of Arizona, containing containing 20 acres more or less.

The claim boundaries are marked by four (4) monuments, one at each corner. Said monuments are further described as being wood posts, at least one and one-half (1 1/2) inches in cross section, projecting at least four (4) feet above the surface of the ground. All such monuments have been marked to identify the corner of the claim or claims for which it was erected.

From the NW corner of this claim is monument of survey of the United States, situated at the corner common to Sections 21, 22, 27 and 28, Township 8 North, Range 2 West, Gila and Salt River Base and Meridian bears North for approximately 1320 feet and East for approximately 1980 feet. This claim is further described in detail on the map which is filed herewith and incorporated by reference.

Dated and posted on the ground this 10<sup>th</sup> day of January, 1990.

Locators: GOLD SPINNERS INTERNATIONAL, INC.

By:

  
James A. Hutchison, Jr.  
Agent for locators

A H C 303237

# LOCATION MAP

APR 6 1 14 PM '90  
 RECEIVED  
 B.L.M.  
 ARIZONA STATE OFFICE

B H 12

## PLACER CLAIM

LOCATOR:

GOLD SPINNERS INTERNATIONAL, INC.  
 8523 North 48th Place  
 Paradise Valley, AZ 85253

AGENT:

MINEX COMPANY  
 P.O. Box 1949  
 Glendale, AZ 85311

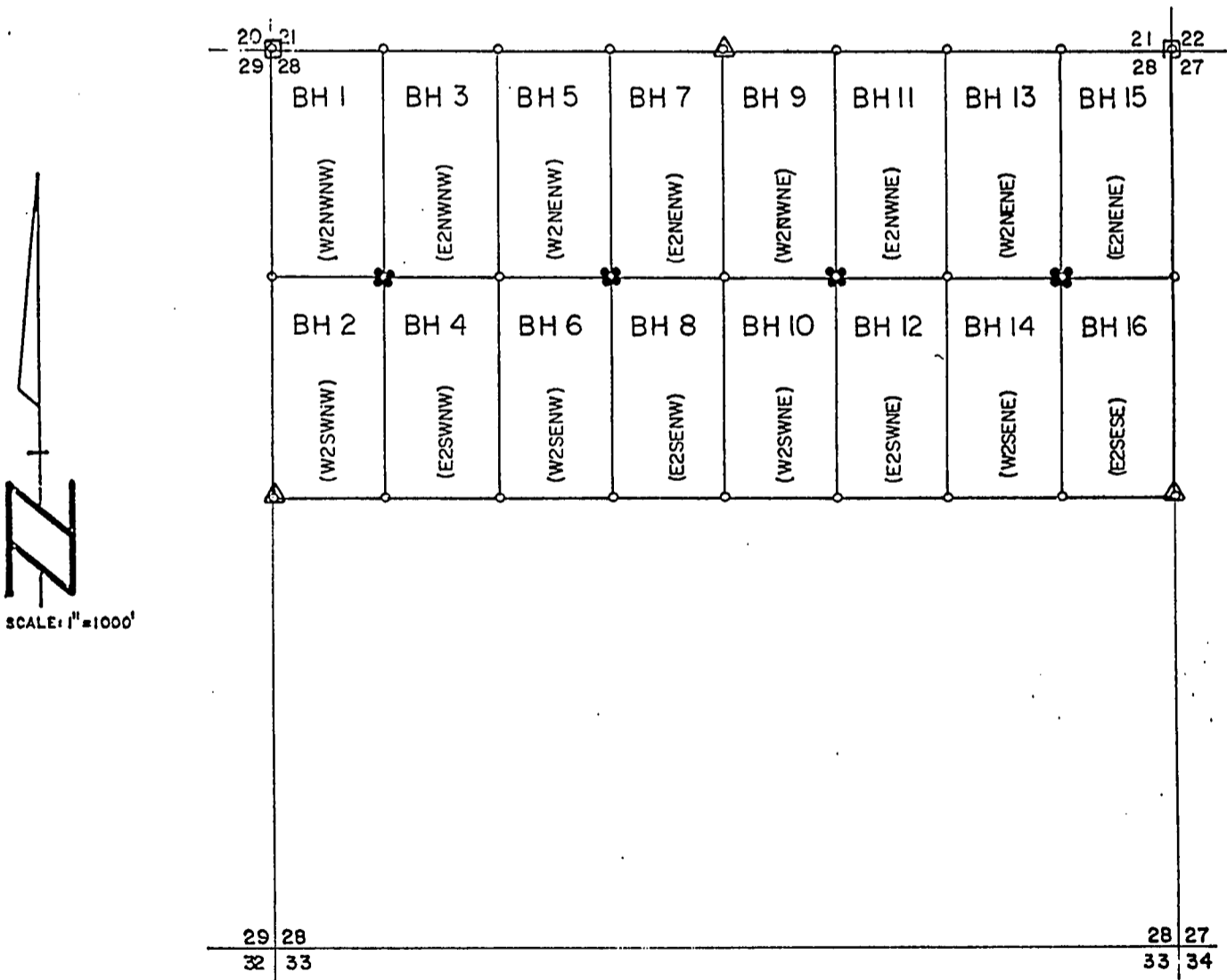
(602) 931-1038

The type of corner and location monuments used are as follows:

- Cor 1, the Northeast corner: a 2" x 2" x 5' wood post;
- Cor 2, the Southeast corner: a 2" x 2" x 5' wood post;
- Cor 3, the Southwest corner: a 2" x 2" x 5' wood post;
- Cor 4, the Northwest corner: a 2" x 2" x 5' wood post.

The location monument is a 2" x 2" x 5' wood post.

This placer claim has been located with exterior limits conforming to the rectangular subdivision of the public lands survey of the United States and is described as: E2SWNE  
 Section 28, T 8 N, R 2 W, G.&S.R.B.&M.



- Claim monument
- Location monument
- Sec cor, GLO B.C. - found.
- △--- $\frac{1}{4}$  cor, GLO B.C. - found.

SECTION: 28, TOWNSHIP 8 NORTH, RANGE 2 WEST, G.&S.R.B.&M.  
 MINING DISTRICT: CASTLE CREEK, COUNTY: YAVAPAI, ARIZONA.

A H C 303237

When Recorded Return to:  
MINEX COMPANY  
P.O. Box 1949  
Glendale, AZ 85311

RECEIVED  
BLM  
ARIZONA STATE OFFICE  
APR 6 1 14 PM '90

LOCATION NOTICE

Placer Mining Claim

TO ALL WHOM IT MAY CONCERN: This Placer Mining Claim, known at the B H #14 placer claim, situated on land with mineral rights owned by the United States of America, and in which there are valuable mineral deposits in form other than veins or lodes of quartz or other rock in place, was entered upon and located for the purposes of exploration and purchase on the 12<sup>th</sup> day January, 1990 by GOLD SPINNERS INTERNATIONAL, INC., an Arizona Corporation, whose mailing address is 8523 North 48th Place, Paradise Valley, Arizona 85253.

The general course of this claim is from the North to the South. This claim is 1320 feet in length and 660 feet in width. From the location monument, on which a copy of this notice is posted, the locator claims 10 feet in a North direction and 1310 feet in a South direction. The location monument for this claim is posted at the NE corner and within the boundaries of the claim, being 10 feet from the end line and 10 feet from the side line, and is further described as being within the NE Quarter of Section 28, Township 8 North, Range 2 West, Gila and Salt River Base and Meridian, in the Castle Creek Mining District, Yavapai County, State of Arizona.


This placer claim has been located with exterior limits conforming to the rectangular subdivision of the public lands survey of the United States and is described as the W1/2SE1/4NE1/4 of Section 28, T 8 N, R 2 W, G&SRB&M, Yavapai County, State of Arizona, containing containing 20 acres more or less.

The claim boundaries are marked by four (4) monuments, one at each corner. Said monuments are further described as being wood posts, at least one and one-half (1 1/2) inches in cross section, projecting at least four (4) feet above the surface of the ground. All such monuments have been marked to identify the corner of the claim or claims for which it was erected.

From the NE corner of this claim is monument of survey of the United States, situated at the corner common to Sections 21, 22, 27 and 28, Township 8 North, Range 2 West, Gila and Salt River Base and Meridian bears North for approximately 1320 feet and East for approximately 660 feet. This claim is further described in detail on the map which is filed herewith and incorporated by reference.

Dated and posted on the ground this 12<sup>th</sup> day of January, 1990.

Locators: GOLD SPINNERS INTERNATIONAL, INC.

By:   
James A. Hutchison, Jr.  
Agent for locators

A  
H  
C  
3  
0  
3  
2  
3  
9

# LOCATION MAP

## B H 14 PLACER CLAIM

RECEIVED  
 B.L.H.  
 ARIZONA STATE OFFICE  
 APR 6 1 14 PM '90

LOCATOR:

GOLD SPINNERS INTERNATIONAL, INC.  
 8523 North 48th Place  
 Paradise Valley, AZ 85253

AGENT:

MINEX COMPANY  
 P.O. Box 1949  
 Glendale, AZ 85311

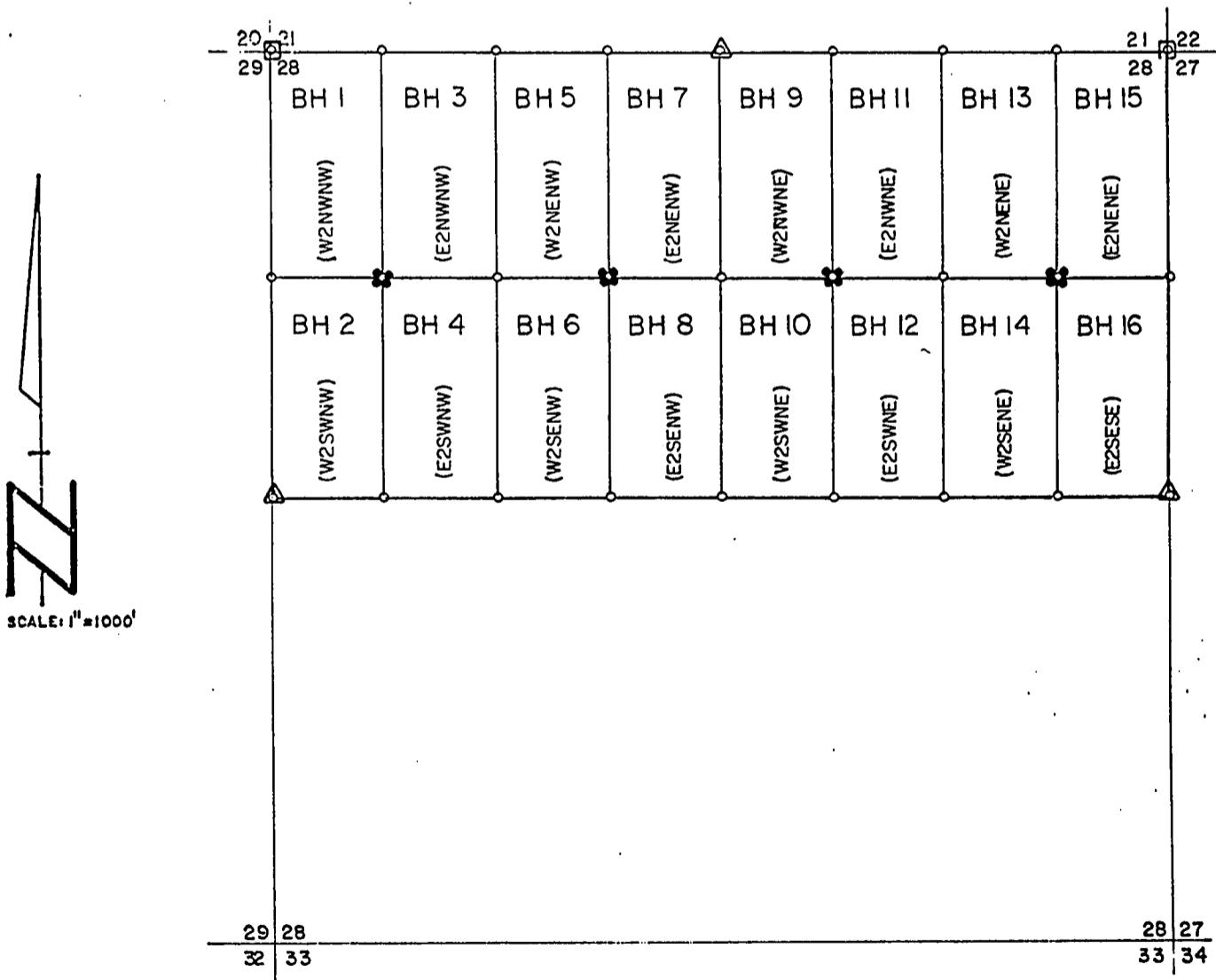
(602) 931-1038

The type of corner and location monuments used are as follows:

- Cor 1, the Northeast corner: a 2" x 2" x 5' wood post;
- Cor 2, the Southeast corner: a 2" x 2" x 5' wood post;
- Cor 3, the Southwest corner: a 2" x 2" x 5' wood post;
- Cor 4, the Northwest corner: a 2" x 2" x 5' wood post.

The location monument is a 2" x 2" x 5' wood post.

This placer claim has been located with exterior limits conforming to the rectangular subdivision of the public lands survey of the United States and is described as : W2SENE  
 Section 28, T 8 N, R 2 W, G.&S.R.B.&M.



○---Claim monument  
 ●---Location monument

□--Sec cor, GLO B.C. - found.  
 △-- $\frac{1}{4}$  cor, GLO B.C. - found.

SECTION: 28, TOWNSHIP 8 NORTH, RANGE 2 WEST, G.&S.R.B.&M.  
 MINING DISTRICT: CASTLE CREEK, COUNTY: YAVAPAI, ARIZONA.

A.M.F. 303239



When Recorded Return to:  
MINEX COMPANY  
P.O. Box 1949  
Glendale, AZ 85311

RECEIVED  
B.L.H.  
ARIZONA STATE OFFICE  
APR 6 1 15 PM '90

LOCATION NOTICE

Placer Mining Claim

TO ALL WHOM IT MAY CONCERN: This Placer Mining Claim, known as the B H #16 placer claim, situated on land with mineral rights owned by the United States of America, and in which there are valuable mineral deposits in form other than veins or lodes of quartz or other rock in place, was entered upon and located for the purposes of exploration and purchase on the 12<sup>th</sup> day January, 1990 by GOLD SPINNERS INTERNATIONAL, INC., an Arizona Corporation, whose mailing address is 8523 North 48th Place, Paradise Valley, Arizona 85253.

The general course of this claim is from the North to the South. This claim is 1320 feet in length and 660 feet in width. From the location monument, on which a copy of this notice is posted, the locator claims 10 feet in a North direction and 1310 feet in a South direction. The location monument for this claim is posted at the NW corner and within the boundaries of the claim, being 10 feet from the end line and 10 feet from the side line, and is further described as being within the NE Quarter of Section 28, Township 8 North, Range 2 West, Gila and Salt River Base and Meridian, in the Castle Creek Mining District, Yavapai County, State of Arizona.


This placer claim has been located with exterior limits conforming to the rectangular subdivision of the public lands survey of the United States and is described as the E1/2SE1/4NE1/4 of Section 28, T 8 N, R 2 W, G&SRB&M, Yavapai County, State of Arizona, containing containing 20 acres more or less.

The claim boundaries are marked by four (4) monuments, one at each corner. Said monuments are further described as being wood posts, at least one and one-half (1 1/2) inches in cross section, projecting at least four (4) feet above the surface of the ground. All such monuments have been marked to identify the corner of the claim or claims for which it was erected.

From the NW corner of this claim is monument of survey of the United States, situated at the corner common to Sections 21, 22, 27 and 28, Township 8 North, Range 2 West, Gila and Salt River Base and Meridian bears North for approximately 1320 feet and East for approximately 660 feet. This claim is further described in detail on the map which is filed herewith and incorporated by reference.

Dated and posted on the ground this 12<sup>th</sup> day of January, 1990.

Locators: GOLD SPINNERS INTERNATIONAL, INC.

By:   
James A. Hutchison, Jr.  
Agent for locators

A H C 303241

# LOCATION MAP

APR 6 1 15 PM '90  
 RECEIVED  
 B.L.M.  
 ARIZONA STATE OFFICE

B H 16  
PLACER CLAIM

LOCATOR:

GOLD SPINNERS INTERNATIONAL, INC.  
 8523 North 48th Place  
 Paradise Valley, AZ 85253

AGENT:

MINEX COMPANY  
 P.O. Box 1949  
 Glendale, AZ 85311

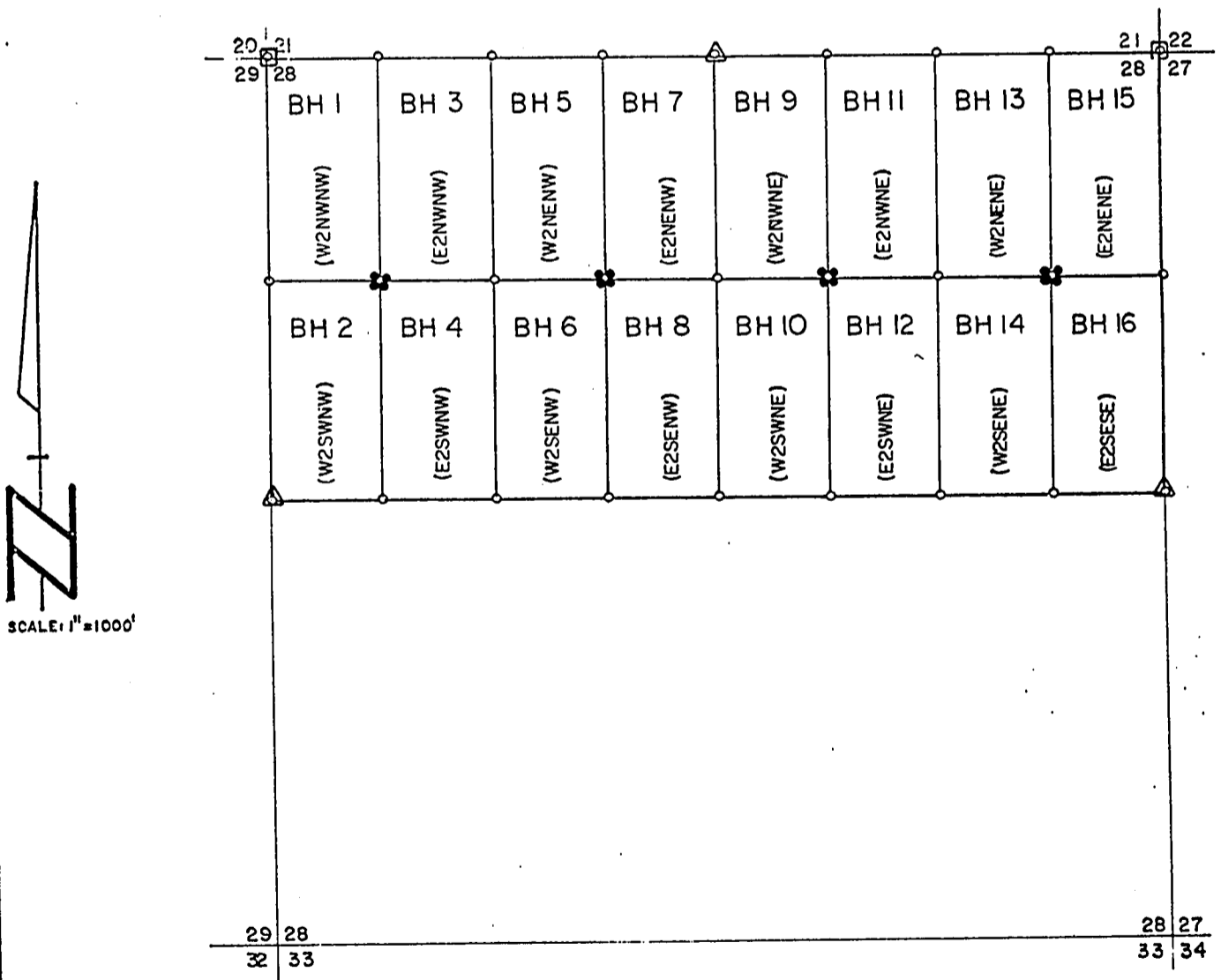
(602) 931-1038

The type of corner and location monuments used are as follows:

- Cor 1, the Northeast corner: a 2" x 2" x 5' wood post;
- Cor 2, the Southeast corner: a 2" x 2" x 5' wood post;
- Cor 3, the Southwest corner: a 2" x 2" x 5' wood post;
- Cor 4, the Northwest corner: a 2" x 2" x 5' wood post.

The location monument is a 2" x 2" x 5' wood post.

This placer claim has been located with exterior limits conforming to the rectangular subdivision of the public lands survey of the United States and is described as : W2 SENE  
 Section 28 , T 8 N , R 2 W , G.&S.R.B.&M.



o---Claim monument  
 •---Location monument

□--Sec cor, GLO B.C. - found.  
 △-- $\frac{1}{4}$  cor, GLO B.C. - found.

SECTION: 28 , TOWNSHIP 8 NORTH , RANGE 2 WEST , G.&S.R.B.&M.  
 MINING DISTRICT: CASTLE CREEK , COUNTY: YAVAPAI , ARIZONA.

A 111 383241

When Recorded Return to:  
MINEX COMPANY  
P.O. Box 1949  
Glendale, AZ 85311

RECEIVED  
BLM  
ARIZONA STATE OFFICE  
APR 6 1 15 PM '90

LOCATION NOTICE

Placer Mining Claim

TO ALL WHOM IT MAY CONCERN: This Placer Mining Claim, known at the B H #18 placer claim, situated on land with mineral rights owned by the United States of America, and in which there are valuable mineral deposits in form other than veins or lodes of quartz or other rock in place, was entered upon and located for the purposes of exploration and purchase on the 12<sup>th</sup> day January, 1990 by GOLD SPINNERS INTERNATIONAL, INC., an Arizona Corporation, whose mailing address is 8523 North 48th Place, Paradise Valley, Arizona 85253.

The general course of this claim is from the North to the South. This claim is 1320 feet in length and 660 feet in width. From the location monument, on which a copy of this notice is posted, the locator claims 10 feet in a North direction and 1310 feet in a South direction. The location monument for this claim is posted at the NE corner and within the boundaries of the claim, being 10 feet from the end line and 10 feet from the side line, and is further described as being within the NW Quarter of Section 27, Township 8 North, Range 2 West, Gila and Salt River Base and Meridian, in the Castle Creek Mining District, Yavapai County, State of Arizona.

This placer claim has been located with exterior limits conforming to the rectangular subdivision of the public lands survey of the United States and is described as the W1/2SW1/4NW1/4 of Section 27, T 8 N, R 2 W, G&SRB&M, Yavapai County, State of Arizona, containing containing 20 acres more or less.

The claim boundaries are marked by four (4) monuments, one at each corner. Said monuments are further described as being wood posts, at least one and one-half (1 1/2) inches in cross section, projecting at least four (4) feet above the surface of the ground. All such monuments have been marked to identify the corner of the claim or claims for which it was erected.

From the NE corner of this claim is monument of survey of the United States, situated at the corner common to Sections 21, 22, 27 and 28, Township 8 North, Range 2 West, Gila and Salt River Base and Meridian bears North for approximately 1320 feet and West for approximately 660 feet. This claim is further described in detail on the map which is filed herewith and incorporated by reference.

Dated and posted on the ground this 12<sup>th</sup> day of January, 1990.

Locators: GOLD SPINNERS INTERNATIONAL, INC.

By: James A. Hutchison, Jr.  
James A. Hutchison, Jr.  
Agent for locators

A MC 303243

# LOCATION MAP

B H 8  
PLACER CLAIM.

APR 6 1 15 PM '90

ARIZONA STATE OFFICE

RECEIVED

LOCATOR:

GOLD SPINNERS INTERNATIONAL, INC.  
8523 North 48th Place  
Paradise Valley, AZ 85153

AGENT:

MINEX COMPANY  
P.O. Box 1949  
Glendale, AZ 85311

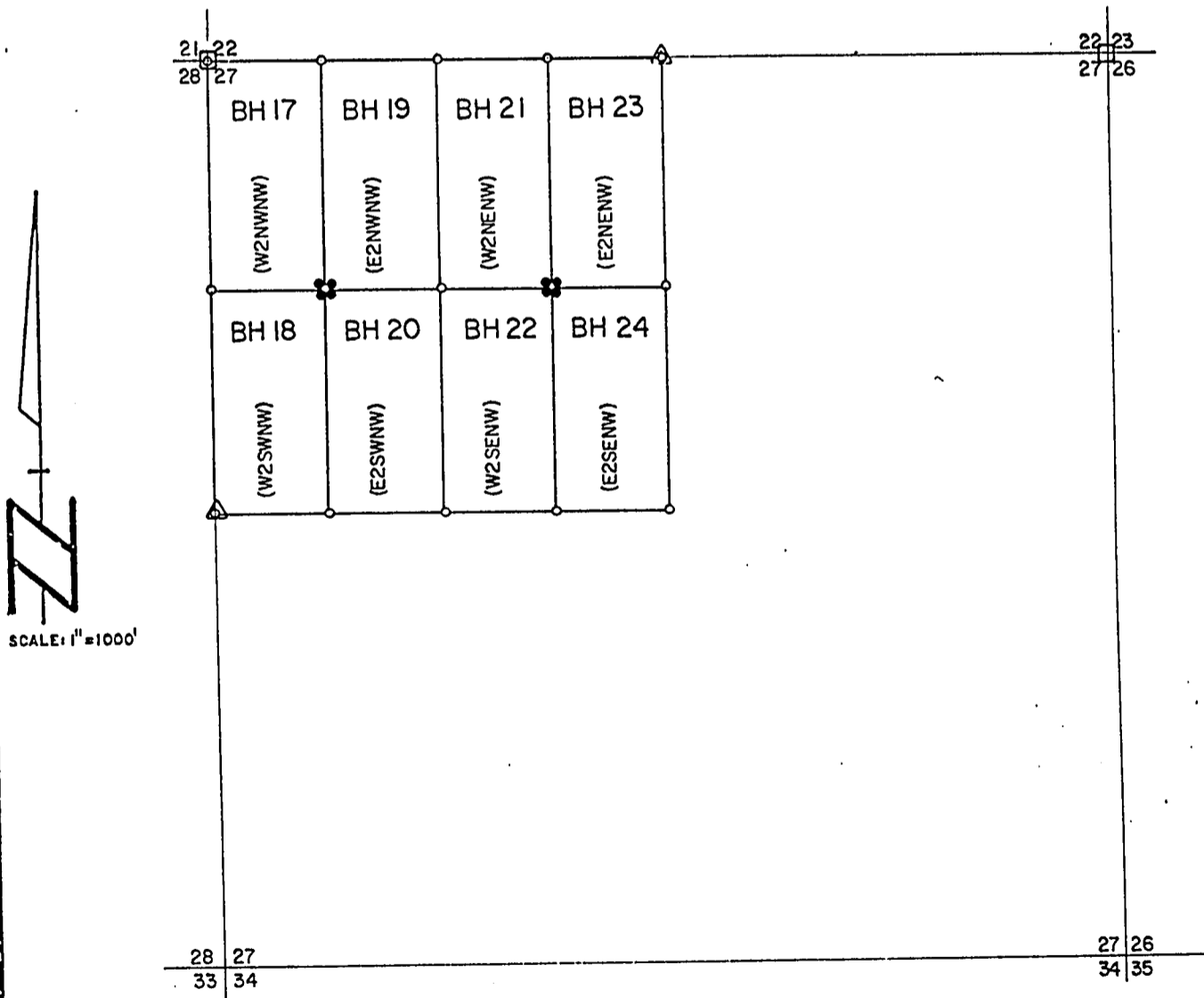
(602) 931-1038

The type of corner and location monuments used are as follows:

- Cor 1, the Northeast corner: a 2" x 2" x 5' wood post;
- Cor 2, the Southeast corner: a 2" x 2" x 5' wood post;
- Cor 3, the Southwest corner: a 2" x 2" x 5' wood post;
- Cor 4, the Northwest corner: a 2" x 2" x 5' wood post.

The location monument is a 2" x 2" x 5' wood post.

This placer claim has been located with exterior limits conforming to the rectangular subdivision of the public lands survey of the United States and is described as: W2SWNW Section 27, T 8 N, R 2 W, G.&S.R.B.&M.



- Claim monument
- Sec cor, GLO B.C. - found.
- Location monument
- △-- $\frac{1}{4}$  cor, GLO B.C. - found.

SECTION: 27, TOWNSHIP 8 NORTH, RANGE 2 WEST, G.&S.R.B.&M.  
MINING DISTRICT: CASTLE CREEK, COUNTY: YAVAPAI, ARIZONA.

A H C 303213

When Recorded Return to:  
MINEX COMPANY  
P.O. Box 1949  
Glendale, AZ 85311

RECEIVED  
BLM  
ARIZONA STATE OFFICE  
Apr 6 1 15 PM '90

LOCATION NOTICE

Placer Mining Claim

TO ALL WHOM IT MAY CONCERN: This Placer Mining Claim, known at the B H #20 placer claim, situated on land with mineral rights owned by the United States of America, and in which there are valuable mineral deposits in form other than veins or lodes of quartz or other rock in place, was entered upon and located for the purposes of exploration and purchase on the 12<sup>th</sup> day January, 1990 by GOLD SPINNERS INTERNATIONAL, INC., an Arizona Corporation, whose mailing address is 8523 North 48th Place, Paradise Valley, Arizona 85253.

The general course of this claim is from the North to the South. This claim is 1320 feet in length and 660 feet in width. From the location monument, on which a copy of this notice is posted, the locator claims 10 feet in a North direction and 1310 feet in a South direction. The location monument for this claim is posted at the NW corner and within the boundaries of the claim, being 10 feet from the end line and 10 feet from the side line, and is further described as being within the NW Quarter of Section 27, Township 8 North, Range 2 West, Gila and Salt River Base and Meridian, in the Castle Creek Mining District, Yavapai County, State of Arizona.


This placer claim has been located with exterior limits conforming to the rectangular subdivision of the public lands survey of the United States and is described as the E1/2SW1/4NW1/4 of Section 27, T 8 N, R 2 W, G&SRB&M, Yavapai County, State of Arizona, containing containing 20 acres more or less.

The claim boundaries are marked by four (4) monuments, one at each corner. Said monuments are further described as being wood posts, at least one and one-half (1 1/2) inches in cross section, projecting at least four (4) feet above the surface of the ground. All such monuments have been marked to identify the corner of the claim or claims for which it was erected.

From the NW corner of this claim is monument of survey of the United States, situated at the corner common to Sections 21, 22, 27 and 28, Township 8 North, Range 2 West, Gila and Salt River Base and Meridian bears North for approximately 1320 feet and West for approximately 660 feet. This claim is further described in detail on the map which is filed herewith and incorporated by reference.

Dated and posted on the ground this 12<sup>th</sup> day of January, 1990.

Locators: GOLD SPINNERS INTERNATIONAL, INC.

By:   
James A. Hutchison, Jr.  
Agent for locators

A MC 303245

# LOCATION MAP

RECEIVED  
 ARIZONA STATE OFFICE  
 APR 6 1 15 PM '90

B H 20  
**PLACER CLAIM.**

**LOCATOR:**

GOLD SPINNERS INTERNATIONAL, INC.  
 8523 North 48th Place  
 Paradise Valley, AZ 85153

**AGENT:**

MINEX COMPANY  
 P.O. Box 1949  
 Glendale, AZ 85311

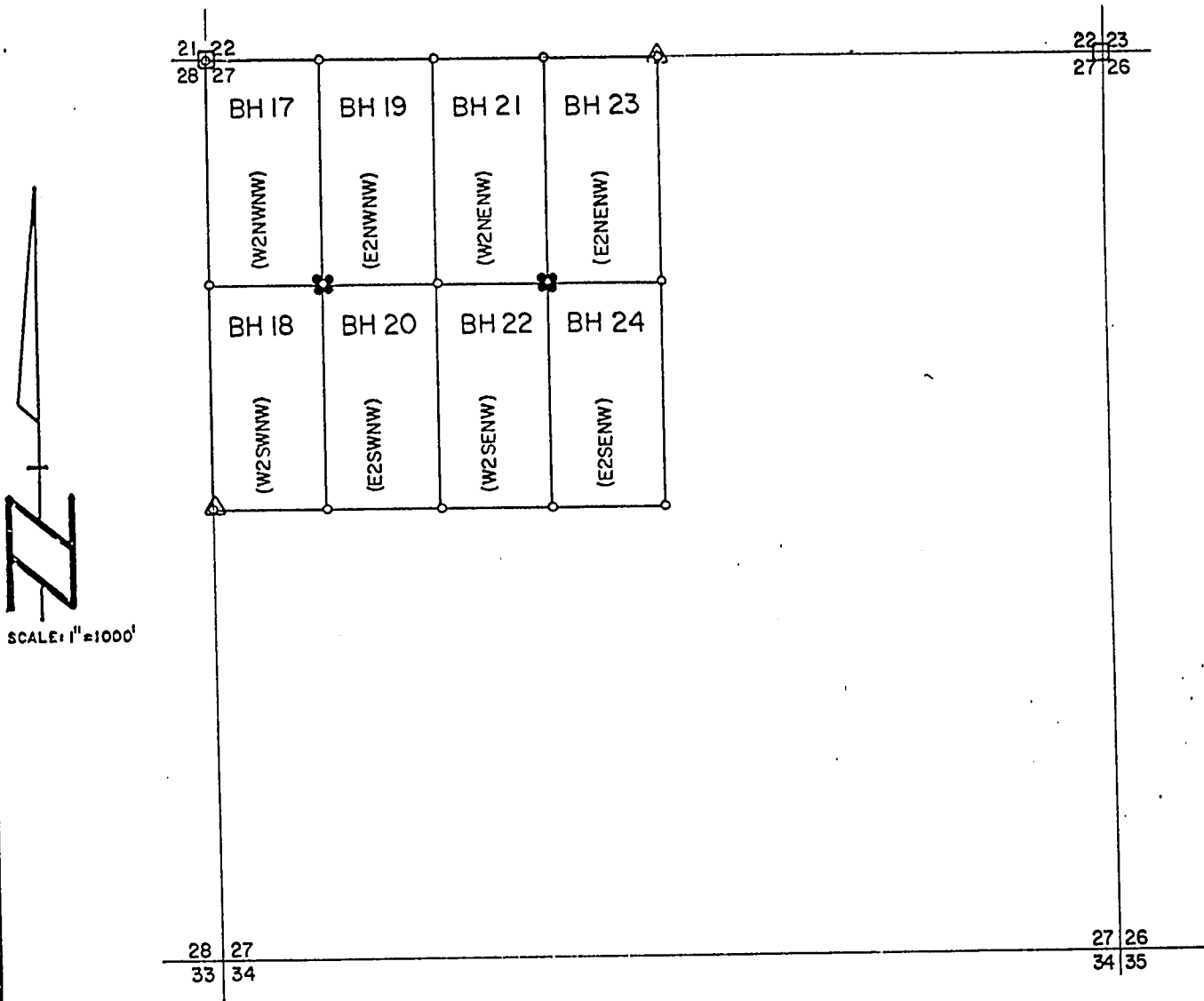
(602) 931-1038

The type of corner and location monuments used are as follows:

- Cor 1, the Northeast corner: a 2" x 2" x 5' wood post;
- Cor 2, the Southeast corner: a 2" x 2" x 5' wood post;
- Cor 3, the Southwest corner: a 2" x 2" x 5' wood post;
- Cor 4, the Northwest corner: a 2" x 2" x 5' wood post.

The location monument is a 2" x 2" x 5' wood post.

This placer claim has been located with exterior limits conforming to the rectangular subdivision of the public lands survey of the United States and is described as : E2SWNW  
 Section 27 , T 8 N , R 2 W , G.&S.R.B.&M.



○---Claim monument  
 ●---Location monument

□--Sec cor, GLO B.C. - found.  
 △--¼ cor, GLO B.C. - found.

SECTION: 27 , TOWNSHIP 8 NORTH , RANGE 2 WEST , G.&S.R.B.&M.  
 MINING DISTRICT: CASTLE CREEK , COUNTY: YAVAPAI , ARIZONA.

A M L 303245

When Recorded Return to:  
MINEX COMPANY  
P.O. Box 1949  
Glendale, AZ 85311

RECEIVED  
BLM.  
ARIZONA STATE OFFICE  
Apr 6 1 15 PM '90

LOCATION NOTICE

Placer Mining Claim

TO ALL WHOM IT MAY CONCERN: This Placer Mining Claim, known at the B H #21 placer claim, situated on land with mineral rights owned by the United States of America, and in which there are valuable mineral deposits in form other than veins or lodes of quartz or other rock in place, was entered upon and located for the purposes of exploration and purchase on the 12<sup>th</sup> day January, 1990 by GOLD SPINNERS INTERNATIONAL, INC., an Arizona Corporation, whose mailing address is 8523 North 48th Place, Paradise Valley, Arizona 85253.

The general course of this claim is from the North to the South. This claim is 1320 feet in length and 660 feet in width. From the location monument, on which a copy of this notice is posted, the locator claims 10 feet in a South direction and 1310 feet in a North direction. The location monument for this claim is posted at the SE corner and within the boundaries of the claim, being 10 feet from the end line and 10 feet from the side line, and is further described as being within the NW Quarter of Section 27, Township 8 North, Range 2 West, Gila and Salt River Base and Meridian, in the Castle Creek Mining District, Yavapai County, State of Arizona.


This placer claim has been located with exterior limits conforming to the rectangular subdivision of the public lands survey of the United States and is described as the W1/2NE1/4NW1/4 of Section 27, T 8 N, R 2 W, G&SRB&M, Yavapai County, State of Arizona, containing containing 20 acres more or less.

The claim boundaries are marked by four (4) monuments, one at each corner. Said monuments are further described as being wood posts, at least one and one-half (1 1/2) inches in cross section, projecting at least four (4) feet above the surface of the ground. All such monuments have been marked to identify the corner of the claim or claims for which it was erected.

From the SE corner of this claim is monument of survey of the United States, situated at the corner common to Sections 21, 22, 27 and 28, Township 8 North, Range 2 West, Gila and Salt River Base and Meridian bears North for approximately 1320 feet and West for approximately 1980 feet. This claim is further described in detail on the map which is filed herewith and incorporated by reference.

Dated and posted on the ground this 12<sup>th</sup> day of January, 1990.

Locators: GOLD SPINNERS INTERNATIONAL, INC.

By:   
James A. Hutchison, Jr.  
Agent for locators

A M C  
303246

# LOCATION MAP

B H 21  
PLACER CLAIM.

RECEIVED  
BLM  
ARIZONA STATE OFFICE  
Apr 6 1 15 PM '90

LOCATOR:

GOLD SPINNERS INTERNATIONAL, INC.  
8523 North 48th Place  
Paradise Valley, AZ 85153

AGENT:

MINEX COMPANY  
P.O. Box 1949  
Glendale, AZ 85311

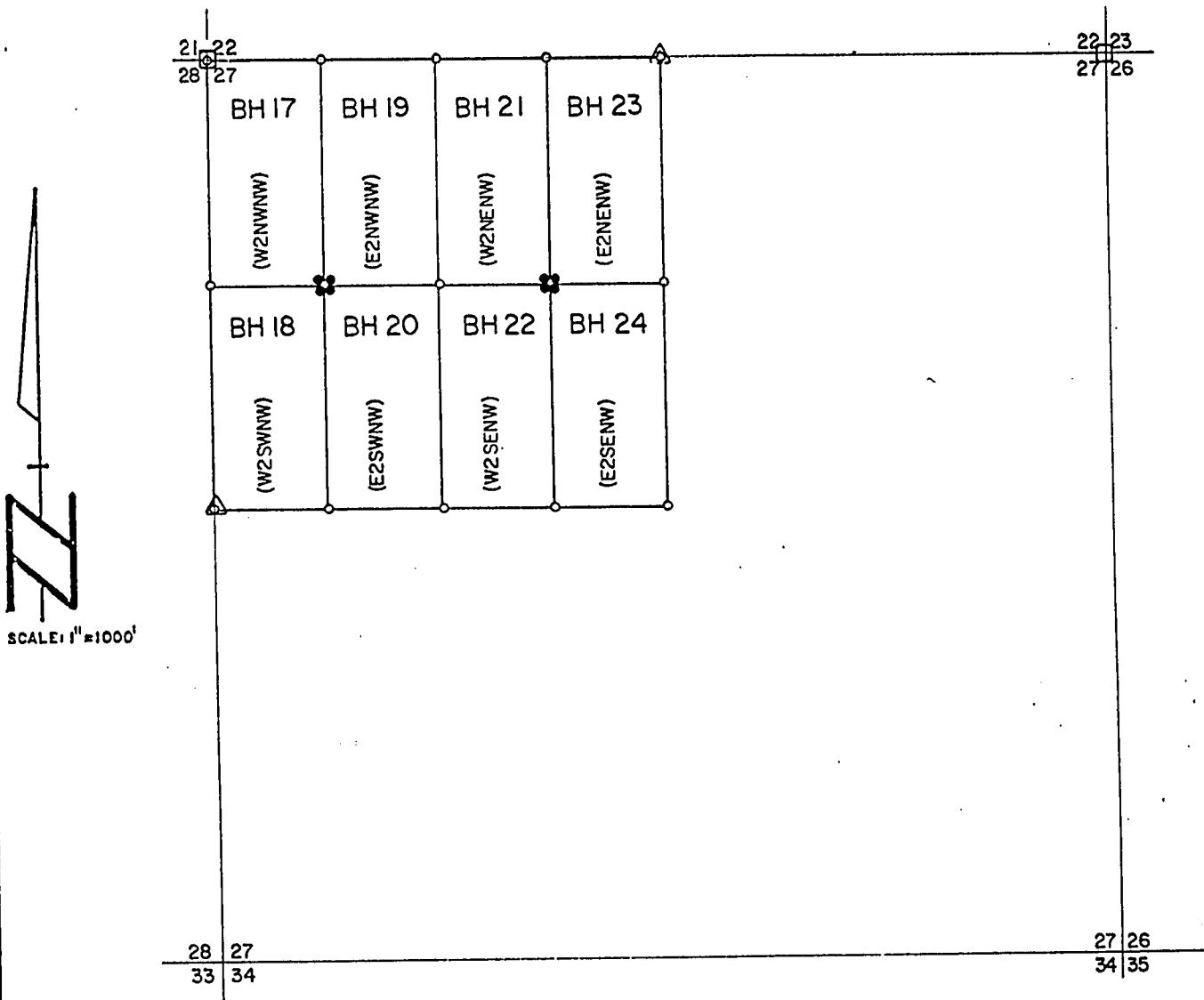
(602) 931-1038

The type of corner and location monuments used are as follows:

- Cor 1, the Northeast corner: a 2" x 2" x 5' wood post;
- Cor 2, the Southeast corner: a 2" x 2" x 5' wood post;
- Cor 3, the Southwest corner: a 2" x 2" x 5' wood post;
- Cor 4, the Northwest corner: a 2" x 2" x 5' wood post.

The location monument is a 2" x 2" x 5' wood post.

This placer claim has been located with exterior limits conforming to the rectangular subdivision of the public lands survey of the United States and is described as : W2 NENW  
Section 27, T 8 N, R 2 W, G.&S.R.B.&M.



A H C 303246

o---Claim monument                      □--Sec cor, GLO B.C. - found.  
●---Location monument                △-- $\frac{1}{4}$  cor, GLO B.C. - found.

SECTION: 27, TOWNSHIP 8 NORTH, RANGE 2 WEST, G.&S.R.B.&M.  
MINING DISTRICT: CASTLE CREEK, COUNTY: YAVAPAI, ARIZONA.



When Recorded Return to:  
MINEX COMPANY  
P.O. Box 1949  
Glendale, AZ 85311

RECEIVED  
BLM OFFICE  
ARIZONA STATE OFFICE  
APR 6 1 15 PM '90

LOCATION NOTICE

Placer Mining Claim

TO ALL WHOM IT MAY CONCERN: This Placer Mining Claim, known at the B H #22 placer claim, situated on land with mineral rights owned by the United States of America, and in which there are valuable mineral deposits in form other than veins or lodes of quartz or other rock in place, was entered upon and located for the purposes of exploration and purchase on the 12<sup>th</sup> day January, 1990 by GOLD SPINNERS INTERNATIONAL, INC., an Arizona Corporation, whose mailing address is 8523 North 48th Place, Paradise Valley, Arizona 85253.

The general course of this claim is from the North to the South. This claim is 1320 feet in length and 660 feet in width. From the location monument, on which a copy of this notice is posted, the locator claims 10 feet in a North direction and 1310 feet in a South direction. The location monument for this claim is posted at the NE corner and within the boundaries of the claim, being 10 feet from the end line and 10 feet from the side line, and is further described as being within the NW Quarter of Section 27, Township 8 North, Range 2 West, Gila and Salt River Base and Meridian, in the Castle Creek Mining District, Yavapai County, State of Arizona.

This placer claim has been located with exterior limits conforming to the rectangular subdivision of the public lands survey of the United States and is described as the W1/2SE1/4NW1/4 of Section 27, T 8 N, R 2 W, G&SRB&M, Yavapai County, State of Arizona, containing containing 20 acres more or less.

The claim boundaries are marked by four (4) monuments, one at each corner. Said monuments are further described as being wood posts, at least one and one-half (1 1/2) inches in cross section, projecting at least four (4) feet above the surface of the ground. All such monuments have been marked to identify the corner of the claim or claims for which it was erected.

From the NE corner of this claim is monument of survey of the United States, situated at the corner common to Sections 21, 22, 27 and 28, Township 8 North, Range 2 West, Gila and Salt River Base and Meridian bears North for approximately 1320 feet and West for approximately 1980 feet. This claim is further described in detail on the map which is filed herewith and incorporated by reference.

Dated and posted on the ground this 12<sup>th</sup> day of January, 1990.

Locators: GOLD SPINNERS INTERNATIONAL, INC.

By: James A. Hutchison, Jr.  
James A. Hutchison, Jr.  
Agent for locators

A MC 303247

# LOCATION MAP

B H 22  
PLACER CLAIM.

LOCATOR:

GOLD SPINNERS INTERNATIONAL, INC.  
8523 North 48th Place  
Paradise Valley, AZ 85153

AGENT:

MINEX COMPANY  
P.O. Box 1949  
Glendale, AZ 85311

(602) 931-1038

APR 6 1 15 PM '90

ARIZONA STATE OFFICE

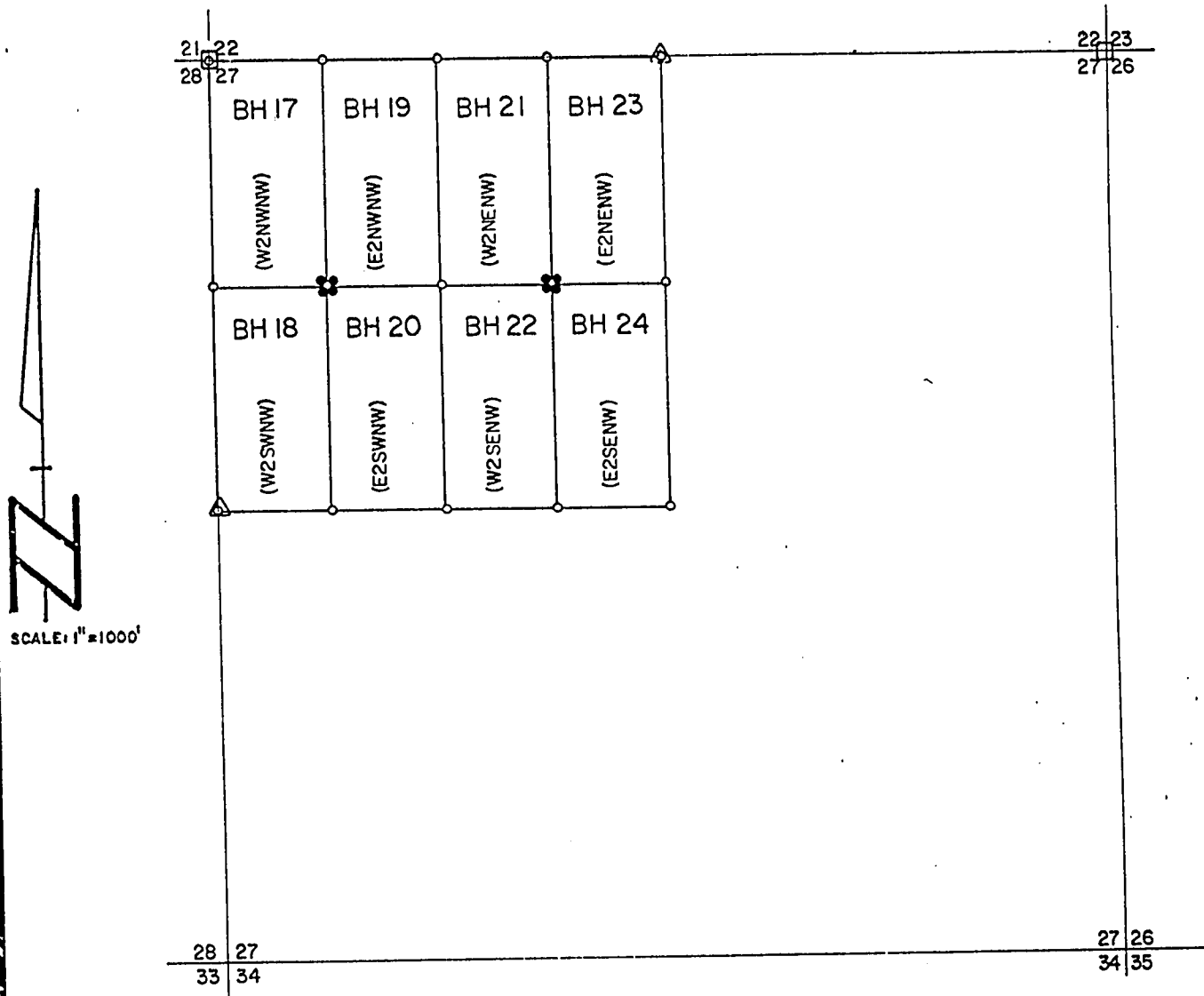
RECEIVED

The type of corner and location monuments used are as follows:

- Cor 1, the Northeast corner: a 2" x 2" x 5' wood post;
- Cor 2, the Southeast corner: a 2" x 2" x 5' wood post;
- Cor 3, the Southwest corner: a 2" x 2" x 5' wood post;
- Cor 4, the Northwest corner: a 2" x 2" x 5' wood post.

The location monument is a 2" x 2" x 5' wood post.

This placer claim has been located with exterior limits conforming to the rectangular subdivision of the public lands survey of the United States and is described as : W2 SENW  
Section 27 , T 8 N , R 2 W , G.&S.R.B.&M.



○---Claim monument  
●---Location monument

□---Sec cor, GLO B.C. - found.  
△--- $\frac{1}{4}$  cor, GLO B.C. - found.

SECTION: 27 , TOWNSHIP 8 NORTH , RANGE 2 WEST , G.&S.R.B.&M.  
MINING DISTRICT: CASTLE CREEK , COUNTY: YAVAPAI , ARIZONA.

A HC 303247

When Recorded Return to:  
MINEX COMPANY  
P.O. Box 1949  
Glendale, AZ 85311

RECEIVED  
B.L.M.  
ARIZONA STATE OFFICE  
APR 6 1 15 PM '90

LOCATION NOTICE

Placer Mining Claim

TO ALL WHOM IT MAY CONCERN: This Placer Mining Claim, known at the B H #23 placer claim, situated on land with mineral rights owned by the United States of America, and in which there are valuable mineral deposits in form other than veins or lodes of quartz or other rock in place, was entered upon and located for the purposes of exploration and purchase on the 12<sup>th</sup> day January, 1990 by GOLD SPINNERS INTERNATIONAL, INC., an Arizona Corporation, whose mailing address is 8523 North 48th Place, Paradise Valley, Arizona 85253.

The general course of this claim is from the North to the South. This claim is 1320 feet in length and 660 feet in width. From the location monument, on which a copy of this notice is posted, the locator claims 10 feet in a South direction and 1310 feet in a North direction. The location monument for this claim is posted at the SW corner and within the boundaries of the claim, being 10 feet from the end line and 10 feet from the side line, and is further described as being within the NW Quarter of Section 27, Township 8 North, Range 2 West, Gila and Salt River Base and Meridian, in the Castle Creek Mining District, Yavapai County, State of Arizona.


This placer claim has been located with exterior limits conforming to the rectangular subdivision of the public lands survey of the United States and is described as the E1/2NE1/4NW1/4 of Section 27, T 8 N, R 2 W, G&SRB&M, Yavapai County, State of Arizona, containing containing 20 acres more or less.

The claim boundaries are marked by four (4) monuments, one at each corner. Said monuments are further described as being wood posts, at least one and one-half (1 1/2) inches in cross section, projecting at least four (4) feet above the surface of the ground. All such monuments have been marked to identify the corner of the claim or claims for which it was erected.

From the SW corner of this claim is monument of survey of the United States, situated at the corner common to Sections 21, 22, 27 and 28, Township 8 North, Range 2 West, Gila and Salt River Base and Meridian bears North for approximately 1320 feet and West for approximately 1980 feet. This claim is further described in detail on the map which is filed herewith and incorporated by reference.

Dated and posted on the ground this 12<sup>th</sup> day of January, 1990.

Locators: GOLD SPINNERS INTERNATIONAL, INC.

By:   
James A. Hutchison, Jr.  
Agent for locators

A HC 303248

# LOCATION MAP

B H 23  
PLACER CLAIM.

RECEIVED  
BLM  
ARIZONA STATE OFFICE  
Apr 6 1 15 PM '90

**LOCATOR:**

GOLD SPINNERS INTERNATIONAL, INC.  
8523 North 48th Place  
Paradise Valley, AZ 85153

**AGENT:**

MINEX COMPANY  
P.O. Box 1949  
Glendale, AZ 85311

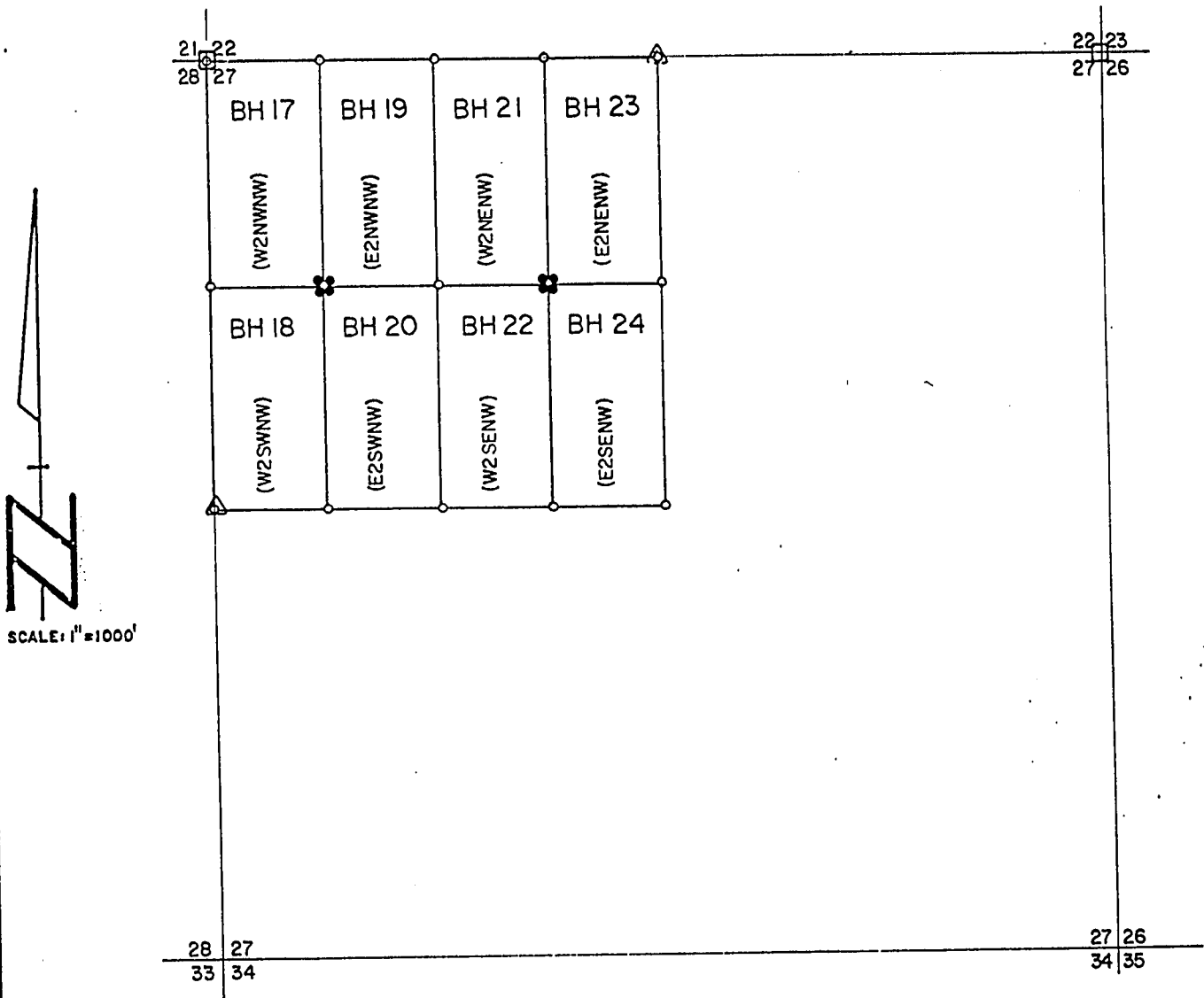
(602) 931-1038

The type of corner and location monuments used are as follows:

- Cor 1, the Northeast corner: a 2" x 2" x 5' wood post;
- Cor 2, the Southeast corner: a 2" x 2" x 5' wood post;
- Cor 3, the Southwest corner: a 2" x 2" x 5' wood post;
- Cor 4, the Northwest corner: a 2" x 2" x 5' wood post.

The location monument is a 2" x 2" x 5' wood post.

This placer claim has been located with exterior limits conforming to the rectangular subdivision of the public lands survey of the United States and is described as : E2NENW  
Section 27, T 8 N, R 2 W, G.&S.R.B.&M.



o---Claim monument  
●---Location monument

□--Sec cor, GLO B.C. - found.  
△-- $\frac{1}{4}$  cor, GLO B.C. - found.

SECTION: 27, TOWNSHIP 8 NORTH, RANGE 2 WEST, G.&S.R.B.&M.  
MINING DISTRICT: CASTLE CREEK, COUNTY: YAVAPAI, ARIZONA.

A 11 303748

When Recorded Return to:  
MINEX COMPANY  
P.O. Box 1949  
Glendale, AZ 85311

RECEIVED  
B.L.M.  
ARIZONA STATE OFFICE  
APR 6 1 15 PM '90

LOCATION NOTICE

Placer Mining Claim

TO ALL WHOM IT MAY CONCERN: This Placer Mining Claim, known at the B H #24 placer claim, situated on land with mineral rights owned by the United States of America, and in which there are valuable mineral deposits in form other than veins or lodes of quartz or other rock in place, was entered upon and located for the purposes of exploration and purchase on the 12th day January, 1990 by GOLD SPINNERS INTERNATIONAL, INC., an Arizona Corporation, whose mailing address is 8523 North 48th Place, Paradise Valley, Arizona 85253.

The general course of this claim is from the North to the South. This claim is 1320 feet in length and 660 feet in width. From the location monument, on which a copy of this notice is posted, the locator claims 10 feet in a North direction and 1310 feet in a South direction. The location monument for this claim is posted at the NW corner and within the boundaries of the claim, being 10 feet from the end line and 10 feet from the side line, and is further described as being within the NW Quarter of Section 27, Township 8 North, Range 2 West, Gila and Salt River Base and Meridian, in the Castle Creek Mining District, Yavapai County, State of Arizona.

This placer claim has been located with exterior limits conforming to the rectangular subdivision of the public lands survey of the United States and is described as the E1/2SE1/4NW1/4 of Section 27, T 8 N, R 2 W, G&SRB&M, Yavapai County, State of Arizona, containing containing 20 acres more or less.

The claim boundaries are marked by four (4) monuments, one at each corner. Said monuments are further described as being wood posts, at least one and one-half (1 1/2) inches in cross section, projecting at least four (4) feet above the surface of the ground. All such monuments have been marked to identify the corner of the claim or claims for which it was erected.

From the NW corner of this claim is monument of survey of the United States, situated at the corner common to Sections 21, 22, 27 and 28, Township 8 North, Range 2 West, Gila and Salt River Base and Meridian bears North for approximately 1320 feet and West for approximately 1980 feet. This claim is further described in detail on the map which is filed herewith and incorporated by reference.

Dated and posted on the ground this 12th day of January, 1990.

Locators: GOLD SPINNERS INTERNATIONAL, INC.

By: James A. Hutchison, Jr.  
James A. Hutchison, Jr.  
Agent for locators

A MC 303249

# LOCATION MAP

RECEIVED  
B.L.M.  
ARIZONA STATE OFFICE  
APR 6 1 15 PM '90

B H 24  
PLACER CLAIM.

LOCATOR:

GOLD SPINNERS INTERNATIONAL, INC.  
8523 North 48th Place  
Paradise Valley, AZ 85153

AGENT:

MINEX COMPANY  
P.O. Box 1949  
Glendale, AZ 85311

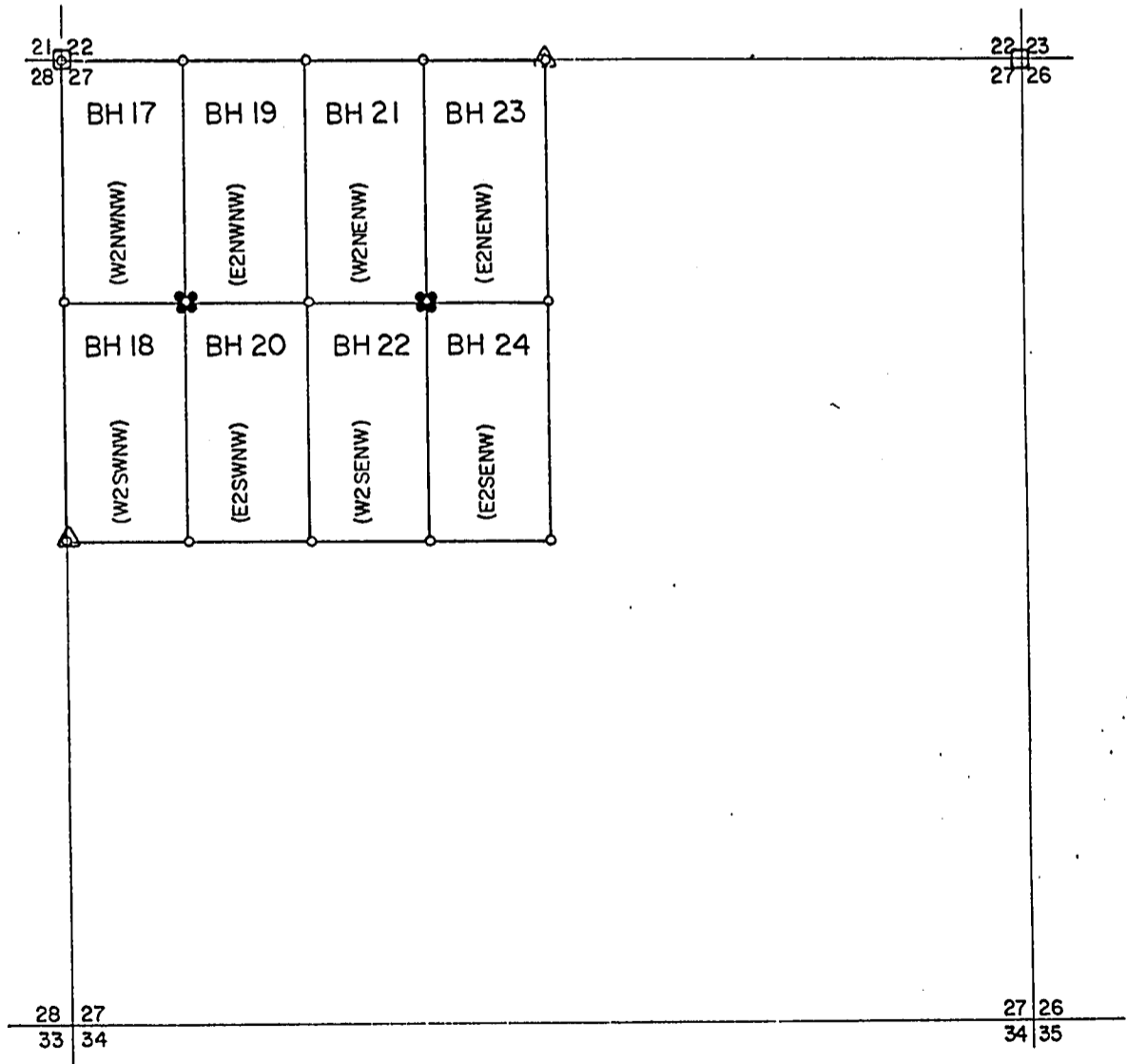
(602) 931-1038

The type of corner and location monuments used are as follows:

- Cor 1, the Northeast corner: a 2" x 2" x 5' wood post;
- Cor 2, the Southeast corner: a 2" x 2" x 5' wood post;
- Cor 3, the Southwest corner: a 2" x 2" x 5' wood post;
- Cor 4, the Northwest corner: a 2" x 2" x 5' wood post.

The location monument is a 2" x 2" x 5' wood post.

This placer claim has been located with exterior limits conforming to the rectangular subdivision of the public lands survey of the United States and is described as : E2 SENW Section 27 , T 8 N , R 2 W , G.&S.R.B.&M.



o---Claim monument  
●---Location monument

□--Sec cor, GLO B.C. - found.  
△-- $\frac{1}{4}$  cor, GLO B.C. - found.

SECTION: 27 , TOWNSHIP 8 NORTH , RANGE 2 WEST , G.&S.R.B.&M.  
MINING DISTRICT: CASTLE CREEK , COUNTY: YAVAPAI , ARIZONA.

H 116 303249

When Recorded Return to:  
MINEX COMPANY  
P.O. Box 1949  
Glendale, AZ 85311

RECEIVED  
B.L.M.  
ARIZONA STATE OFFICE  
Apr 6 1 15 PM '90

LOCATION NOTICE

Placer Mining Claim

TO ALL WHOM IT MAY CONCERN: This Placer Mining Claim, known at the B H #25 placer claim, situated on land with mineral rights owned by the United States of America, and in which there are valuable mineral deposits in form other than veins or lodes of quartz or other rock in place, was entered upon and located for the purposes of exploration and purchase on the 9<sup>th</sup> day January, 1990 by GOLD SPINNERS INTERNATIONAL, INC., an Arizona Corporation, whose mailing address is 8523 North 48th Place, Paradise Valley, Arizona 85253.

The general course of this claim is from the North to the South. This claim is 1320 feet in length and 660 feet in width. From the location monument, on which a copy of this notice is posted, the locator claims 10 feet in a South direction and 1310 feet in a North direction. The location monument for this claim is posted at the SW corner and within the boundaries of the claim, being 10 feet from the end line and 10 feet from the side line, and is further described as being within the SE Quarter of Section 22, Township 8 North, Range 2 West, Gila and Salt River Base and Meridian, in the Castle Creek Mining District, Yavapai County, State of Arizona.


This placer claim has been located with exterior limits conforming to the rectangular subdivision of the public lands survey of the United States and is described as the E1/2NE1/4SE1/4 of Section 22, T 8 N, R 2 W, G&SRB&M, Yavapai County, State of Arizona, containing containing 20 acres more or less.

The claim boundaries are marked by four (4) monuments, one at each corner. Said monuments are further described as being wood posts, at least one and one-half (1 1/2) inches in cross section, projecting at least four (4) feet above the surface of the ground. All such monuments have been marked to identify the corner of the claim or claims for which it was erected.

From the SW corner of this claim is monument of survey of the United States, situated at the corner common to Sections 21, 22, 27 and 28, Township 8 North, Range 2 West, Gila and Salt River Base and Meridian bears South for approximately 1320 feet and West for approximately 4620 feet. This claim is further described in detail on the map which is filed herewith and incorporated by reference.

Dated and posted on the ground this 9<sup>th</sup> day of January, 1990.

Locators: GOLD SPINNERS INTERNATIONAL, INC.

By:   
James A. Hutchison, Jr.  
Agent for locators

A NC 303250

# LOCATION MAP

B H 25  
PLACER CLAIM

RECEIVED  
 BLM  
 ARIZONA STATE OFFICE  
 APR 6 1 15 PM '90

LOCATOR:  
 GOLD SPINNERS INTERNATIONAL, INC.  
 8523 North 48th Place  
 Paradise Valley, AZ 85153

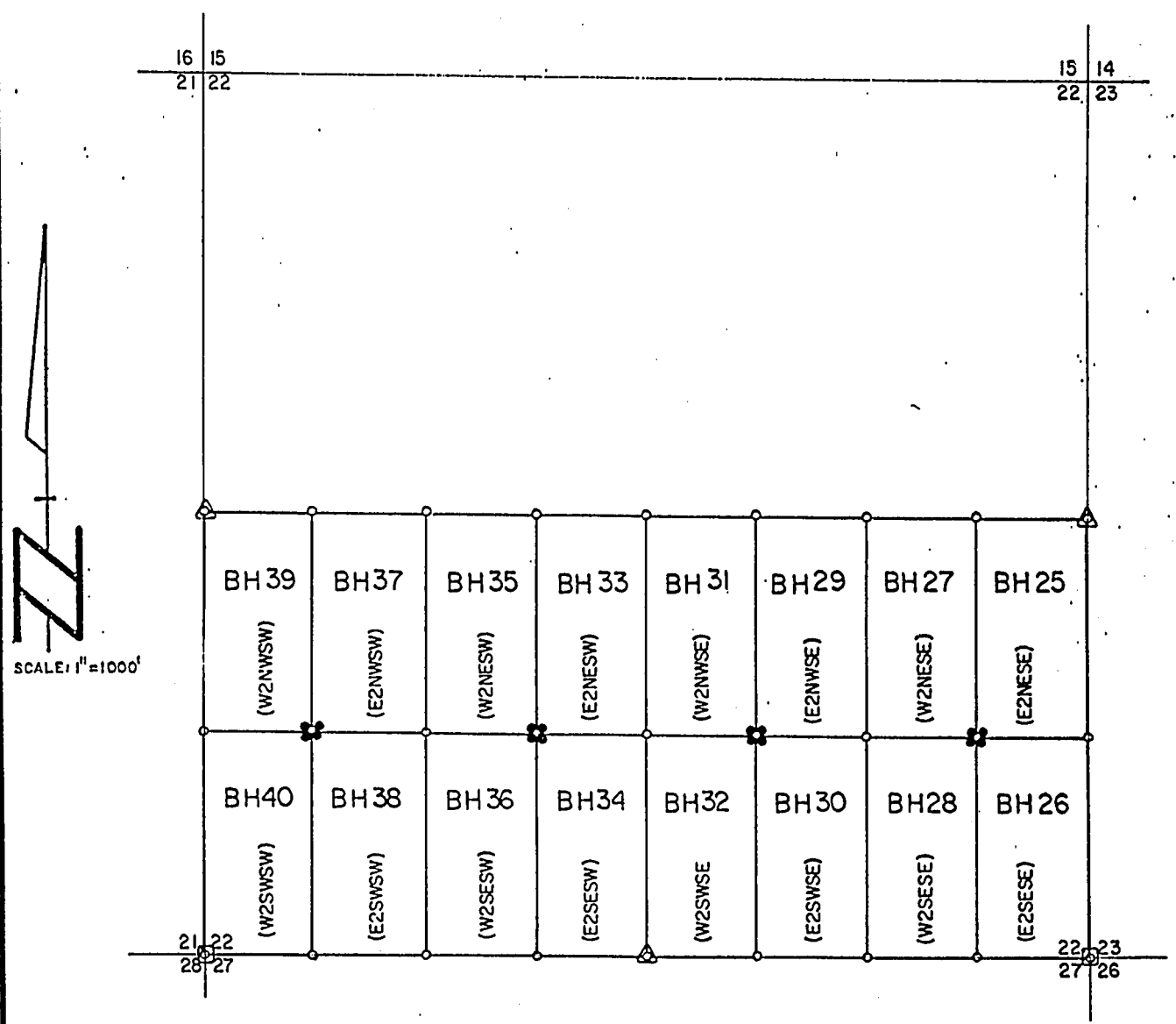
AGENT:  
 MINEX COMPANY  
 P.O. Box 1949  
 Glendale, AZ 85311  
 (602) 931-1038

The type of corner and location monuments used are as follows:

- Cor 1, the Northeast Corner: a 2" x 2" x 5' wood post;
- Cor 2, the Southeast Corner: a 2" x 2" x 5' wood post;
- Cor 3, the Southwest Corner: a 2" x 2" x 5' wood post;
- Cor 4, the Northwest Corner: a 2" x 2" x 5' wood post.

Location monument is a 2" x 2" x 5' wood post.

This placer claim has been located with exterior limits conforming to the rectangular subdivision of the public lands survey of the United States and is described as : E2NESE  
 Section 22 , T 8 N, R 2 W, G.&S.R.B.&M.



○---Claim monument                      □--Sec cor, GLO B.C. - found.  
 ●---Location monument                △--¼ cor, GLO B.C. - found.

SECTION: 22 , TOWNSHIP 8 NORTH , RANGE 2 WEST , G.&S.R.B.&M.  
 MINING DISTRICT: CASTLE CREEK , COUNTY: YAVAPAI , ARIZONA.

B H 25



When Recorded Return to:  
MINEX COMPANY  
P.O. Box 1949  
Glendale, AZ 85311

RECEIVED  
BLM.  
ARIZONA STATE OFFICE  
Apr 6 1 16 PM '90

LOCATION NOTICE

Placer Mining Claim

TO ALL WHOM IT MAY CONCERN: This Placer Mining Claim, known at the B H #27 placer claim, situated on land with mineral rights owned by the United States of America, and in which there are valuable mineral deposits in form other than veins or lodes of quartz or other rock in place, was entered upon and located for the purposes of exploration and purchase on the ~~10th~~ day January, 1990 by GOLD SPINNERS INTERNATIONAL, INC., an Arizona Corporation, whose mailing address is 8523 North 48th Place, Paradise Valley, Arizona 85253.

The general course of this claim is from the North to the South. This claim is 1320 feet in length and 660 feet in width. From the location monument, on which a copy of this notice is posted, the locator claims 10 feet in a South direction and 1310 feet in a North direction. The location monument for this claim is posted at the SE corner and within the boundaries of the claim, being 10 feet from the end line and 10 feet from the side line, and is further described as being within the SE Quarter of Section 22, Township 8 North, Range 2 West, Gila and Salt River Base and Meridian, in the Castle Creek Mining District, Yavapai County, State of Arizona.


This placer claim has been located with exterior limits conforming to the rectangular subdivision of the public lands survey of the United States and is described as the W1/2NE1/4SE1/4 of Section 22, T 8 N, R 2 W, G&SRB&M, Yavapai County, State of Arizona, containing containing 20 acres more or less.

The claim boundaries are marked by four (4) monuments, one at each corner. Said monuments are further described as being wood posts, at least one and one-half (1 1/2) inches in cross section, projecting at least four (4) feet above the surface of the ground. All such monuments have been marked to identify the corner of the claim or claims for which it was erected.

From the SE corner of this claim is monument of survey of the United States, situated at the corner common to Sections 21, 22, 27 and 28, Township 8 North, Range 2 West, Gila and Salt River Base and Meridian bears South for approximately 1320 feet and West for approximately 4620 feet. This claim is further described in detail on the map which is filed herewith and incorporated by reference.

Dated and posted on the ground this ~~10th~~ day of January, 1990.

Locators: GOLD SPINNERS INTERNATIONAL, INC.

By:   
James A. Hutchison, Jr.  
Agent for locators

A MC 303252

# LOCATION MAP

Apr 6 1 16 PM '90

RECEIVED  
B.L.M.  
ARIZONA STATE OFFICE

B H 27  
**PLACER CLAIM**

LOCATOR:

GOLD SPINNERS INTERNATIONAL, INC.  
8523 North 48th Place  
Paradise Valley, AZ 85153

AGENT:

MINEX COMPANY  
P.O. Box 1949  
Glendale, AZ 85311

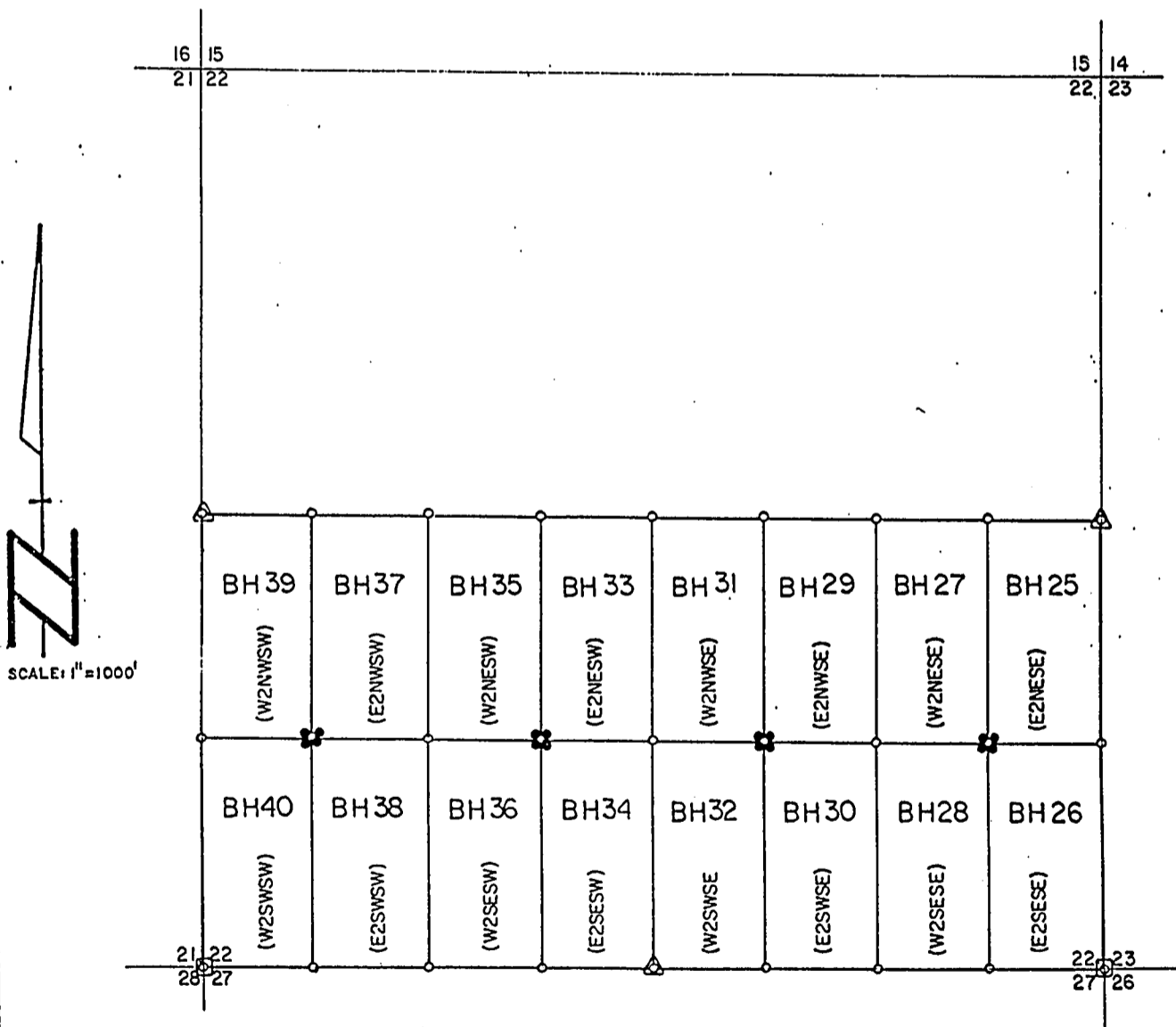
(602) 931-1038

The type of corner and location monuments used are as follows:

- Cor 1, the Northeast Corner: a 2" x 2" x 5' wood post;
- Cor 2, the Southeast Corner: a 2" x 2" x 5' wood post;
- Cor 3, the Southwest Corner: a 2" x 2" x 5' wood post;
- Cor 4, the Northwest Corner: a 2" x 2" x 5' wood post.

Location monument is a 2" x 2" x 5' wood post.

This placer claim has been located with exterior limits conforming to the rectangular subdivision of the public lands survey of the United States and is described as : W2, NESE  
Section 22 , T 8 N , R 2 W , G.&S.R.B.&M.



A MC 303252

○---Claim monument  
●---Location monument

□---Sec cor, GLO B.C. - found.  
△--- $\frac{1}{4}$  cor, GLO B.C. - found.

SECTION: 22 , TOWNSHIP 8 NORTH , RANGE 2 WEST , G.&S.R.B.&M.  
MINING DISTRICT: CASTLE CREEK , COUNTY: YAVAPAI , ARIZONA.

When Recorded Return to:  
MINEX COMPANY  
P.O. Box 1949  
Glendale, AZ 85311

RECEIVED  
B.L.M.  
ARIZONA STATE OFFICE  
APR 6 1 16 PM '90

LOCATION NOTICE

Placer Mining Claim

TO ALL WHOM IT MAY CONCERN: This Placer Mining Claim, known at the B H #29 placer claim, situated on land with mineral rights owned by the United States of America, and in which there are valuable mineral deposits in form other than veins or lodes of quartz or other rock in place, was entered upon and located for the purposes of exploration and purchase on the ~~12/12~~ day January, 1990 by GOLD SPINNERS INTERNATIONAL, INC., an Arizona Corporation, whose mailing address is 8523 North 48th Place, Paradise Valley, Arizona 85253.

The general course of this claim is from the North to the South. This claim is 1320 feet in length and 660 feet in width. From the location monument, on which a copy of this notice is posted, the locator claims 10 feet in a South direction and 1310 feet in a North direction. The location monument for this claim is posted at the SW corner and within the boundaries of the claim, being 10 feet from the end line and 10 feet from the side line, and is further described as being within the SE Quarter of Section 22, Township 8 North, Range 2 West, Gila and Salt River Base and Meridian, in the Castle Creek Mining District, Yavapai County, State of Arizona.

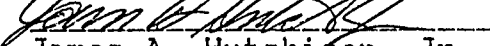
This placer claim has been located with exterior limits conforming to the rectangular subdivision of the public lands survey of the United States and is described as the E1/2NW1/4SE1/4 of Section 22, T 8 N, R 2 W, G&SRB&M, Yavapai County, State of Arizona, containing containing 20 acres more or less.

The claim boundaries are marked by four (4) monuments, one at each corner. Said monuments are further described as being wood posts, at least one and one-half (1 1/2) inches in cross section, projecting at least four (4) feet above the surface of the ground. All such monuments have been marked to identify the corner of the claim or claims for which it was erected.

From the SW corner of this claim is monument of survey of the United States, situated at the corner common to Sections 21, 22, 27 and 28, Township 8 North, Range 2 West, Gila and Salt River Base and Meridian bears South for approximately 1320 feet and West for approximately 3300 feet. This claim is further described in detail on the map which is filed herewith and incorporated by reference.

Dated and posted on the ground this ~~12/12~~ day of January, 1990.

Locators: GOLD SPINNERS INTERNATIONAL, INC.

By:   
James A. Hutchison, Jr.  
Agent for locators

A MC 303254

# LOCATION MAP

B H 29  
PLACER CLAIM

RECEIVED  
 B.L.M.  
 ARIZONA STATE OFFICE  
 APR 6 1 16 PM '90

LOCATOR:

GOLD SPINNERS INTERNATIONAL, INC.  
 8523 North 48th Place  
 Paradise Valley, AZ 85153

AGENT:

MINEX COMPANY  
 P.O. Box 1949  
 Glendale, AZ 85318

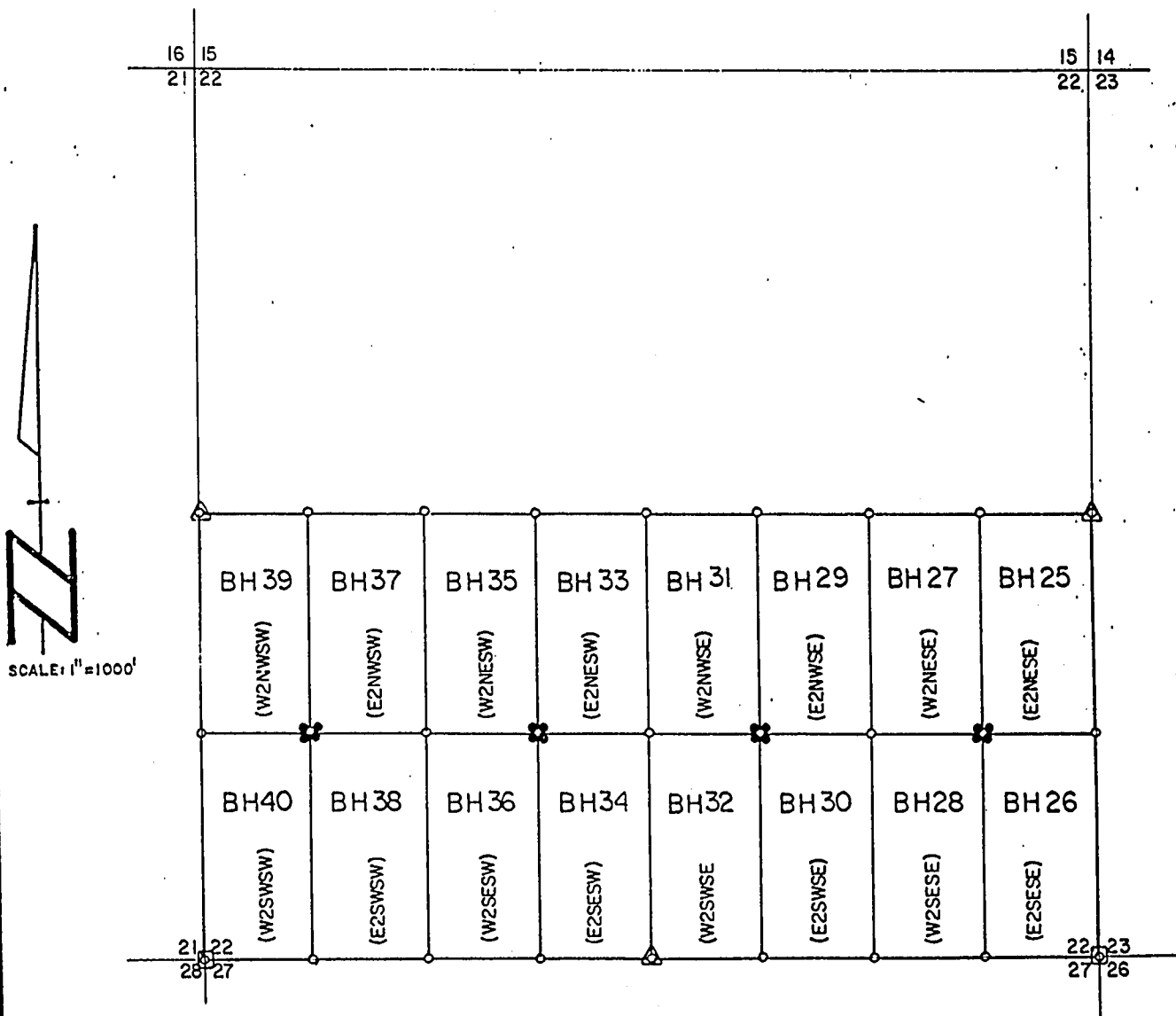
(602) 931-1038

The type of corner and location monuments used are as follows:

- Cor 1, the Northeast Corner: a 2" x 2" x 5' wood post;
- Cor 2, the Southeast Corner: a 2" x 2" x 5' wood post;
- Cor 3, the Southwest Corner: a 2" x 2" x 5' wood post;
- Cor 4, the Northwest Corner: a 2" x 2" x 5' wood post.

Location monument is a 2" x 2" x 5' wood post.

This placer claim has been located with exterior limits conforming to the rectangular subdivision of the public lands survey of the United States and is described as : E2NWSE Section 22 , T 8 N, R 2 W, G.&S.R.B.&M.



- o---Claim monument
- Location monument
- Sec cor, GLO B.C. - found.
- △-- $\frac{1}{4}$  cor, GLO B.C. - found.

SECTION: 22 , TOWNSHIP 8 NORTH , RANGE 2 WEST , G.&S.R.B.&M.  
 MINING DISTRICT: CASTLE CREEK , COUNTY: YAVAPAI , ARIZONA.

A.M.C. 303254

When Recorded Return to:  
MINEX COMPANY  
P.O. Box 1949  
Glendale, AZ 85311

RECEIVED  
BLM  
ARIZONA STATE OFFICE  
APR 6 1 16 PM '90

LOCATION NOTICE

Placer Mining Claim

TO ALL WHOM IT MAY CONCERN: This Placer Mining Claim, known at the B H #31 placer claim, situated on land with mineral rights owned by the United States of America, and in which there are valuable mineral deposits in form other than veins or lodes of quartz or other rock in place, was entered upon and located for the purposes of exploration and purchase on the 9th day January, 1990 by GOLD SPINNERS INTERNATIONAL, INC., an Arizona Corporation, whose mailing address is 8523 North 48th Place, Paradise Valley, Arizona 85253.

The general course of this claim is from the North to the South. This claim is 1320 feet in length and 660 feet in width. From the location monument, on which a copy of this notice is posted, the locator claims 10 feet in a South direction and 1310 feet in a North direction. The location monument for this claim is posted at the SE corner and within the boundaries of the claim, being 10 feet from the end line and 10 feet from the side line, and is further described as being within the SE Quarter of Section 22, Township 8 North, Range 2 West, Gila and Salt River Base and Meridian, in the Castle Creek Mining District, Yavapai County, State of Arizona.


This placer claim has been located with exterior limits conforming to the rectangular subdivision of the public lands survey of the United States and is described as the W1/2NW1/4SE1/4 of Section 22, T 8 N, R 2 W, G&SRB&M, Yavapai County, State of Arizona, containing containing 20 acres more or less.

The claim boundaries are marked by four (4) monuments, one at each corner. Said monuments are further described as being wood posts, at least one and one-half (1 1/2) inches in cross section, projecting at least four (4) feet above the surface of the ground. All such monuments have been marked to identify the corner of the claim or claims for which it was erected.

From the SE corner of this claim is monument of survey of the United States, situated at the corner common to Sections 21, 22, 27 and 28, Township 8 North, Range 2 West, Gila and Salt River Base and Meridian bears South for approximately 1320 feet and West for approximately 3300 feet. This claim is further described in detail on the map which is filed herewith and incorporated by reference.

Dated and posted on the ground this 9th day of January, 1990.

Locators: GOLD SPINNERS INTERNATIONAL, INC.

By:   
James A. Hutchison, Jr.  
Agent for locators

A MC 303256

# LOCATION MAP

## B H 31 PLACER CLAIM

RECEIVED  
S.L.M.  
ARIZONA STATE OFFICE  
Apr 6 1 16 PM '90

LOCATOR:

GOLD SPINNERS INTERNATIONAL, INC.  
8523 North 48th Place  
Paradise Valley, AZ 85153

AGENT:

MINEX COMPANY  
P.O. Box 1949  
Glendale, AZ 85311

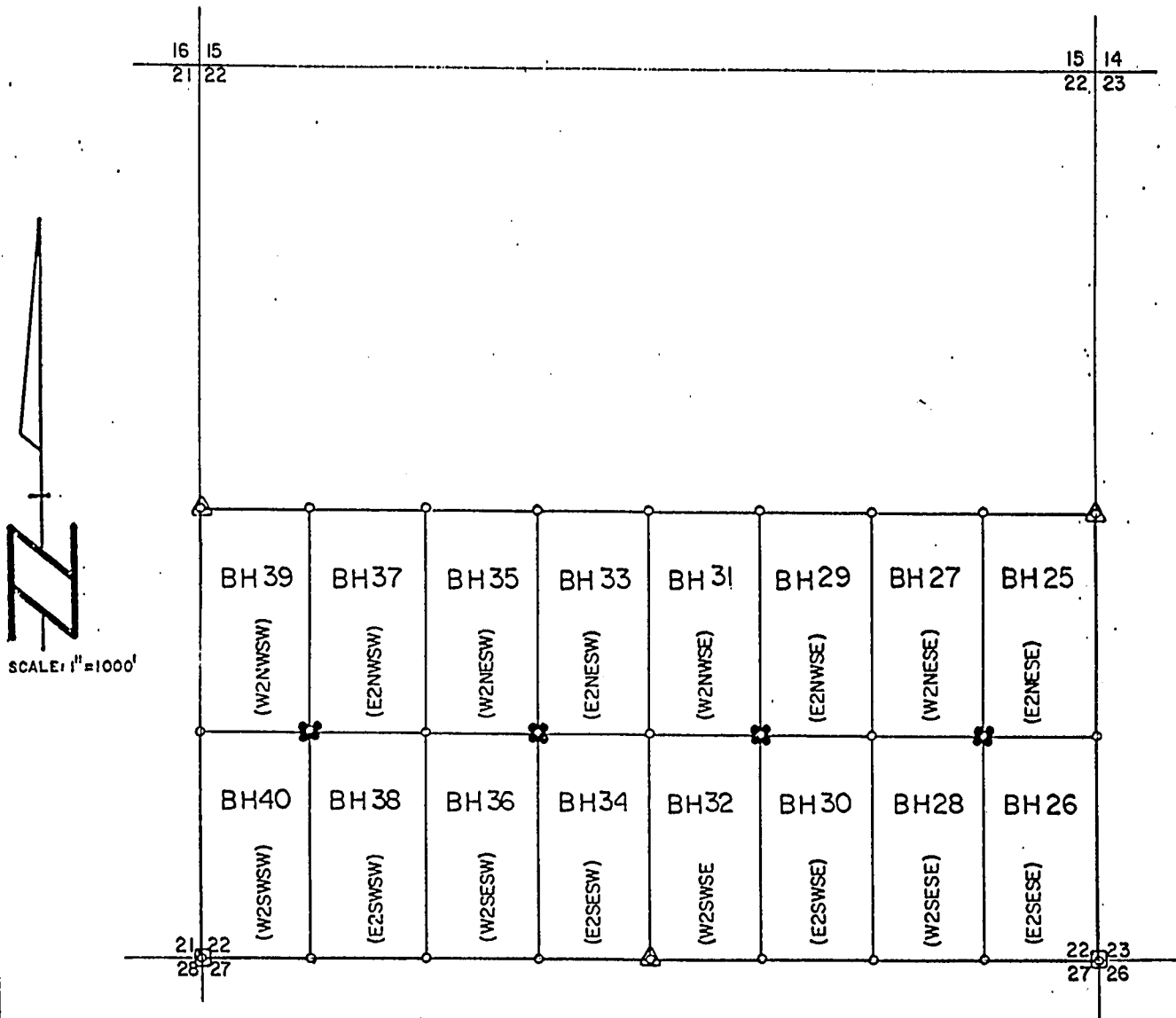
(602) 931-1038

The type of corner and location monuments used are as follows:

- Cor 1, the Northeast Corner: a 2" x 2" x 5' wood post;
- Cor 2, the Southeast Corner: a 2" x 2" x 5' wood post;
- Cor 3, the Southwest Corner: a 2" x 2" x 5' wood post;
- Cor 4, the Northwest Corner: a 2" x 2" x 5' wood post.

Location monument is a 2" x 2" x 5' wood post.

This placer claim has been located with exterior limits conforming to the rectangular subdivision of the public lands survey of the United States and is described as : W2NWSE  
Section 22 , T 8 N, R 2 W, G.&S.R.B.&M.



○---Claim monument  
●---Location monument

□---Sec cor, GLO B.C. - found.  
△---¼ cor, GLO B.C. - found.

SECTION: 22 , TOWNSHIP 8 NORTH , RANGE 2 WEST , G.&S.R.B.&M.  
MINING DISTRICT: CASTLE CREEK , COUNTY: YAVAPAL , ARIZONA.

A 76 303256

When Recorded Return to:  
MINEX COMPANY  
P.O. Box 1949  
Glendale, AZ 85311

RECEIVED  
B.L.M.  
ARIZONA STATE OFFICE  
APR 6 1 16 PM '90

LOCATION NOTICE

Placer Mining Claim

TO ALL WHOM IT MAY CONCERN: This Placer Mining Claim, known at the B H #32 placer claim, situated on land with mineral rights owned by the United States of America, and in which there are valuable mineral deposits in form other than veins or lodes of quartz or other rock in place, was entered upon and located for the purposes of exploration and purchase on the 9th day January, 1990 by GOLD SPINNERS INTERNATIONAL, INC., an Arizona Corporation, whose mailing address is 8523 North 48th Place, Paradise Valley, Arizona 85253.

The general course of this claim is from the North to the South. This claim is 1320 feet in length and 660 feet in width. From the location monument, on which a copy of this notice is posted, the locator claims 10 feet in a North direction and 1310 feet in a South direction. The location monument for this claim is posted at the NE corner and within the boundaries of the claim, being 10 feet from the end line and 10 feet from the side line, and is further described as being within the SE Quarter of Section 22, Township 8 North, Range 2 West, Gila and Salt River Base and Meridian, in the Castle Creek Mining District, Yavapai County, State of Arizona.

This placer claim has been located with exterior limits conforming to the rectangular subdivision of the public lands survey of the United States and is described as the W1/2SW1/4SE1/4 of Section 22, T 8 N, R 2 W, G&SRB&M, Yavapai County, State of Arizona, containing containing 20 acres more or less.

The claim boundaries are marked by four (4) monuments, one at each corner. Said monuments are further described as being wood posts, at least one and one-half (1 1/2) inches in cross section, projecting at least four (4) feet above the surface of the ground. All such monuments have been marked to identify the corner of the claim or claims for which it was erected.

From the NE corner of this claim is monument of survey of the United States, situated at the corner common to Sections 21, 22, 27 and 28, Township 8 North, Range 2 West, Gila and Salt River Base and Meridian bears South for approximately 1320 feet and West for approximately 3300 feet. This claim is further described in detail on the map which is filed herewith and incorporated by reference.

Dated and posted on the ground this 9th day of January, 1990.

Locators: GOLD SPINNERS INTERNATIONAL, INC.

By: James A. Hutchison, Jr.  
James A. Hutchison, Jr.  
Agent for locators

A MC 303257

# LOCATION MAP

RECEIVED  
D.L.M.  
ARIZONA STATE OFFICE  
APR 6 1 16 PM '90

B H 32  
**PLACER CLAIM**

LOCATOR:

GOLD SPINNERS INTERNATIONAL, INC.  
8523 North 48th Place  
Paradise Valley, AZ 85153

AGENT:

MINEX COMPANY  
P.O. Box 1949  
Glendale, AZ 85311

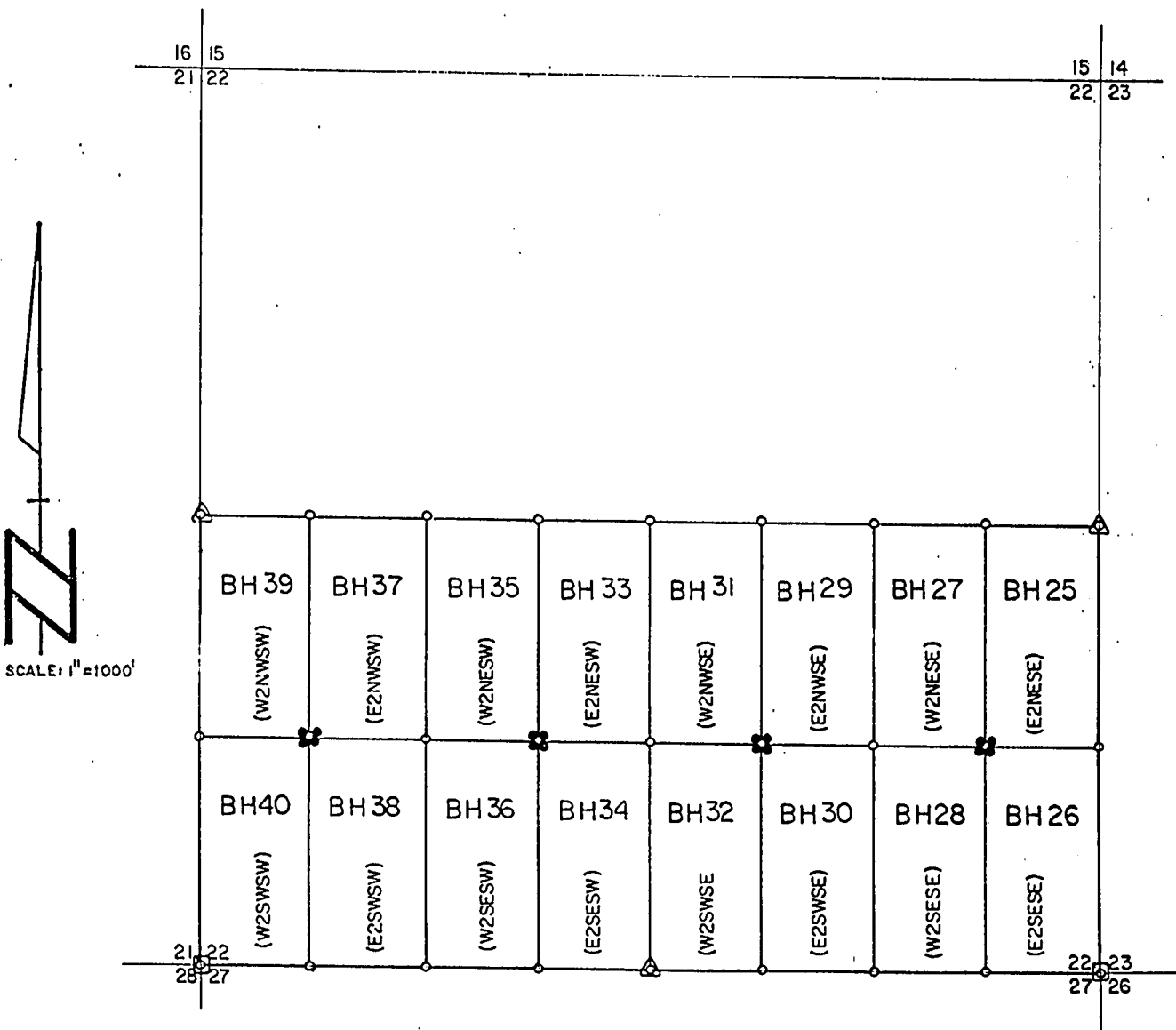
(602) 931-1038

The type of corner and location monuments used are as follows:

- Cor 1, the Northeast Corner: a 2" x 2" x 5' wood post;
- Cor 2, the Southeast Corner: a 2" x 2" x 5' wood post;
- Cor 3, the Southwest Corner: a 2" x 2" x 5' wood post;
- Cor 4, the Northwest Corner: a 2" x 2" x 5' wood post.

Location monument is a 2" x 2" x 5' wood post.

This placer claim has been located with exterior limits conforming to the rectangular subdivision of the public lands survey of the United States and is described as: W2SWSE  
Section 22, T 8 N, R 2 W, G.&S.R.B.&M.



- Claim monument
- Location monument
- Sec cor, GLO B.C. - found.
- △--- $\frac{1}{4}$  cor, GLO B.C. - found.

SECTION: 22, TOWNSHIP 8 NORTH, RANGE 2 WEST, G.&S.R.B.&M.  
MINING DISTRICT: CASTLE CREEK, COUNTY: YAVAPAI, ARIZONA.

A.M.C. 303257



When Recorded Return to:  
MINEX COMPANY  
P.O. Box 1949  
Glendale, AZ 85311

RECEIVED  
BLM  
ARIZONA STATE OFFICE  
Apr 6 1 16 PM '90

LOCATION NOTICE

Placer Mining Claim

TO ALL WHOM IT MAY CONCERN: This Placer Mining Claim, known at the B H #33 placer claim, situated on land with mineral rights owned by the United States of America, and in which there are valuable mineral deposits in form other than veins or lodes of quartz or other rock in place, was entered upon and located for the purposes of exploration and purchase on the 9th day January, 1990 by GOLD SPINNERS INTERNATIONAL, INC., an Arizona Corporation, whose mailing address is 8523 North 48th Place, Paradise Valley, Arizona 85253.

The general course of this claim is from the North to the South. This claim is 1320 feet in length and 660 feet in width. From the location monument, on which a copy of this notice is posted, the locator claims 10 feet in a South direction and 1310 feet in a North direction. The location monument for this claim is posted at the SW corner and within the boundaries of the claim, being 10 feet from the end line and 10 feet from the side line, and is further described as being within the SW Quarter of Section 22, Township 8 North, Range 2 West, Gila and Salt River Base and Meridian, in the Castle Creek Mining District, Yavapai County, State of Arizona.


This placer claim has been located with exterior limits conforming to the rectangular subdivision of the public lands survey of the United States and is described as the E1/2NE1/4SW1/4 of Section 22, T 8 N, R 2 W, G&SRB&M, Yavapai County, State of Arizona, containing containing 20 acres more or less.

The claim boundaries are marked by four (4) monuments, one at each corner. Said monuments are further described as being wood posts, at least one and one-half (1 1/2) inches in cross section, projecting at least four (4) feet above the surface of the ground. All such monuments have been marked to identify the corner of the claim or claims for which it was erected.

From the SW corner of this claim is monument of survey of the United States, situated at the corner common to Sections 21, 22, 27 and 28, Township 8 North, Range 2 West, Gila and Salt River Base and Meridian bears South for approximately 1320 feet and West for approximately 1980 feet. This claim is further described in detail on the map which is filed herewith and incorporated by reference.

Dated and posted on the ground this 9th day of January, 1990.

Locators: GOLD SPINNERS INTERNATIONAL, INC.

By:   
James A. Hutchison, Jr.  
Agent for locators

A MC 303258

# LOCATION MAP

B H 33  
PLACER CLAIM

LOCATOR:

GOLD SPINNERS INTERNATIONAL, INC.  
8523 North 48th Place  
Paradise Valley, AZ 85153

AGENT:

MINEX COMPANY  
P.O. Box 1949  
Glendale, AZ 85311

(602) 931-1038

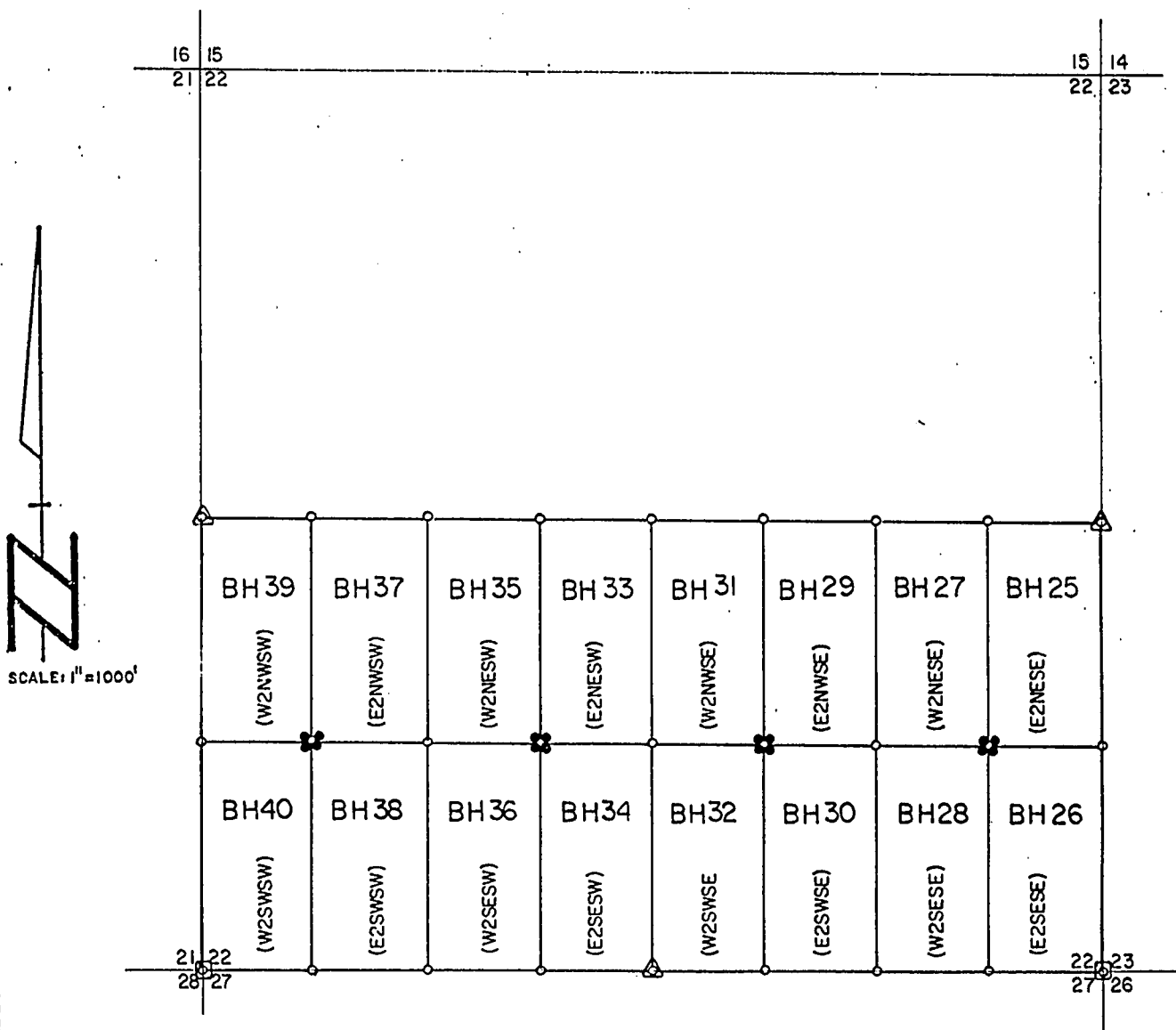
RECEIVED  
B.L.M.  
ARIZONA STATE OFFICE  
APR 6 1 16 PM '90

The type of corner and location monuments used are as follows:

- Cor 1, the Northeast Corner: a 2" x 2" x 5' wood post;
- Cor 2, the Southeast Corner: a 2" x 2" x 5' wood post;
- Cor 3, the Southwest Corner: a 2" x 2" x 5' wood post;
- Cor 4, the Northwest Corner: a 2" x 2" x 5' wood post.

Location monument is a 2" x 2" x 5' wood post.

This placer claim has been located with exterior limits conforming to the rectangular subdivision of the public lands survey of the United States and is described as: E2NESW Section 22, T 8 N, R 2 W, G.&S.R.B.&M.



○---Claim monument  
●---Location monument

□---Sec cor, GLO B.C. - found.  
△--- $\frac{1}{4}$  cor, GLO B.C. - found.

SECTION: 22, TOWNSHIP 8 NORTH, RANGE 2 WEST, G.&S.R.B.&M.  
MINING DISTRICT: CASTLE CREEK, COUNTY: YAVAPAL, ARIZONA.

A 11 303258

When Recorded Return to:  
MINEX COMPANY  
P.O. Box 1949  
Glendale, AZ 85311

RECEIVED  
BLM  
ARIZONA STATE OFFICE  
Apr 6 1 16 PM '90

LOCATION NOTICE

Placer Mining Claim

TO ALL WHOM IT MAY CONCERN: This Placer Mining Claim, known at the B H #34 placer claim, situated on land with mineral rights owned by the United States of America, and in which there are valuable mineral deposits in form other than veins or lodes of quartz or other rock in place, was entered upon and located for the purposes of exploration and purchase on the 9th day January, 1990 by GOLD SPINNERS INTERNATIONAL, INC., an Arizona Corporation, whose mailing address is 8523 North 48th Place, Paradise Valley, Arizona 85253.

The general course of this claim is from the North to the South. This claim is 1320 feet in length and 660 feet in width. From the location monument, on which a copy of this notice is posted, the locator claims 10 feet in a North direction and 1310 feet in a South direction. The location monument for this claim is posted at the NW corner and within the boundaries of the claim, being 10 feet from the end line and 10 feet from the side line, and is further described as being within the SW Quarter of Section 22, Township 8 North, Range 2 West, Gila and Salt River Base and Meridian, in the Castle Creek Mining District, Yavapai County, State of Arizona.

This placer claim has been located with exterior limits conforming to the rectangular subdivision of the public lands survey of the United States and is described as the E1/2SE1/4SW1/4 of Section 22, T 8 N, R 2 W, G&SRB&M, Yavapai County, State of Arizona, containing containing 20 acres more or less.

The claim boundaries are marked by four (4) monuments, one at each corner. Said monuments are further described as being wood posts, at least one and one-half (1 1/2) inches in cross section, projecting at least four (4) feet above the surface of the ground. All such monuments have been marked to identify the corner of the claim or claims for which it was erected.

From the NW corner of this claim is monument of survey of the United States, situated at the corner common to Sections 21, 22, 27 and 28, Township 8 North, Range 2 West, Gila and Salt River Base and Meridian bears South for approximately 1320 feet and West for approximately 1980 feet. This claim is further described in detail on the map which is filed herewith and incorporated by reference.

Dated and posted on the ground this 9th day of January, 1990.

Locators: GOLD SPINNERS INTERNATIONAL, INC.

By: James A. Hutchison, Jr.  
James A. Hutchison, Jr.  
Agent for locators

A 110 303259

# LOCATION MAP

RECEIVED  
 B.L.H.  
 ARIZONA STATE OFFICE  
 APR 6 1 16 PM '90

## B H 34 PLACER CLAIM

LOCATOR:

GOLD SPINNERS INTERNATIONAL, INC.  
 8523 North 48th Place  
 Paradise Valley, AZ 85153

AGENT:

MINEX COMPANY  
 P.O. Box 1949  
 Glendale, AZ 85311

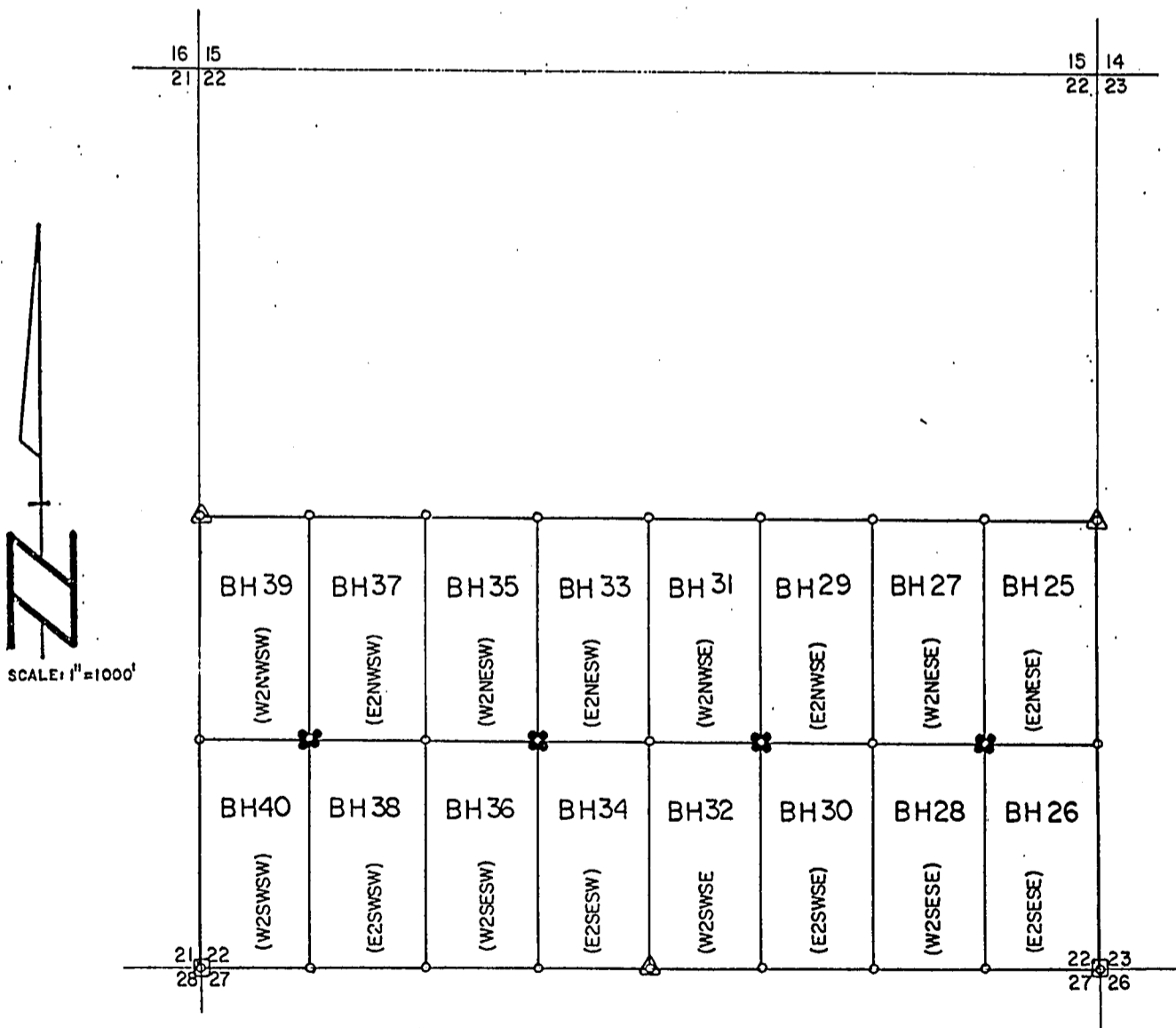
(602) 931-1038

The type of corner and location monuments used are as follows:

- Cor 1, the Northeast Corner: a 2" x 2" x 5' wood post;
- Cor 2, the Southeast Corner: a 2" x 2" x 5' wood post;
- Cor 3, the Southwest Corner: a 2" x 2" x 5' wood post;
- Cor 4, the Northwest Corner: a 2" x 2" x 5' wood post.

Location monument is a 2" x 2" x 5' wood post.

This placer claim has been located with exterior limits conforming to the rectangular subdivision of the public lands survey of the United States and is described as: E2SESW Section 22, T 8 N, R 2 W, G.&S.R.B.&M.



- Claim monument
- Sec cor, GLO B.C. - found.
- Location monument
- △---¼ cor, GLO B.C. - found.

SECTION: 22, TOWNSHIP 8 NORTH, RANGE 2 WEST, G.&S.R.B.&M.  
 MINING DISTRICT: CASTLE CREEK, COUNTY: YAVAPAI, ARIZONA.

A H C 303259

# LOCATION MAP

Apr 6 1 16 PM '90

RECEIVED  
B.L.M.  
ARIZONA STATE OFFICE

B H 35  
**PLACER CLAIM**

LOCATOR:

GOLD SPINNERS INTERNATIONAL, INC.  
8523 North 48th Place  
Paradise Valley, AZ 85153

AGENT:

MINEX COMPANY  
P.O. Box 1949  
Glendale, AZ 85311

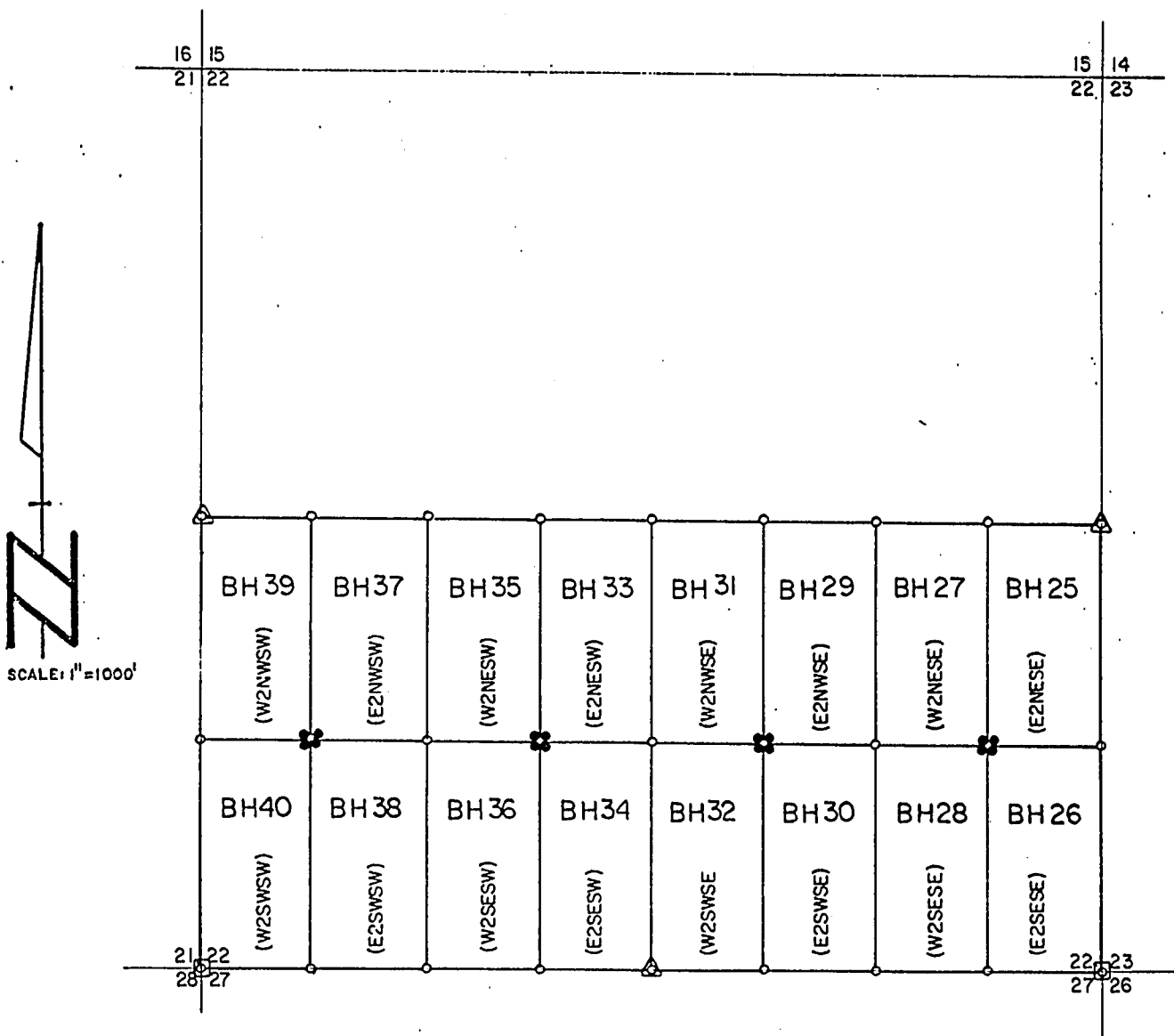
(602) 931-1038

The type of corner and location monuments used are as follows:

- Cor 1, the Northeast Corner: a 2" x 2" x 5' wood post;
- Cor 2, the Southeast Corner: a 2" x 2" x 5' wood post;
- Cor 3, the Southwest Corner: a 2" x 2" x 5' wood post;
- Cor 4, the Northwest Corner: a 2" x 2" x 5' wood post.

Location monument is a 2" x 2" x 5' wood post.

This placer claim has been located with exterior limits conforming to the rectangular subdivision of the public lands survey of the United States and is described as: W2 NE SW  
Section 22, T 8 N, R 2 W, G.&S.R.B.&M.



o---Claim monument  
●---Location monument

□--Sec cor, GLO B.C. - found.  
△-- $\frac{1}{4}$  cor, GLO B.C. - found.

SECTION: 22, TOWNSHIP 8 NORTH, RANGE 2 WEST, G.&S.R.B.&M.  
MINING DISTRICT: CASTLE CREEK, COUNTY: YAVAPAL, ARIZONA.

A H C 303260

When Recorded Return to:  
MINEX COMPANY  
P.O. Box 1949  
Glendale, AZ 85311

RECEIVED  
B.L.H.  
ARIZONA STATE OFFICE  
APR 6 1 16 PM '90

LOCATION NOTICE

Placer Mining Claim

TO ALL WHOM IT MAY CONCERN: This Placer Mining Claim, known at the B H #36 placer claim, situated on land with mineral rights owned by the United States of America, and in which there are valuable mineral deposits in form other than veins or lodes of quartz or other rock in place, was entered upon and located for the purposes of exploration and purchase on the 9th day January, 1990 by GOLD SPINNERS INTERNATIONAL, INC., an Arizona Corporation, whose mailing address is 8523 North 48th Place, Paradise Valley, Arizona 85253.

The general course of this claim is from the North to the South. This claim is 1320 feet in length and 660 feet in width. From the location monument, on which a copy of this notice is posted, the locator claims 10 feet in a North direction and 1310 feet in a South direction. The location monument for this claim is posted at the NE corner and within the boundaries of the claim, being 10 feet from the end line and 10 feet from the side line, and is further described as being within the SW Quarter of Section 22, Township 8 North, Range 2 West, Gila and Salt River Base and Meridian, in the Castle Creek Mining District, Yavapai County, State of Arizona.

This placer claim has been located with exterior limits conforming to the rectangular subdivision of the public lands survey of the United States and is described as the W1/2SE1/4SW1/4 of Section 22, T 8 N, R 2 W, G&SRB&M, Yavapai County, State of Arizona, containing containing 20 acres more or less.

The claim boundaries are marked by four (4) monuments, one at each corner. Said monuments are further described as being wood posts, at least one and one-half (1 1/2) inches in cross section, projecting at least four (4) feet above the surface of the ground. All such monuments have been marked to identify the corner of the claim or claims for which it was erected.

From the NE corner of this claim is monument of survey of the United States, situated at the corner common to Sections 21, 22, 27 and 28, Township 8 North, Range 2 West, Gila and Salt River Base and Meridian bears South for approximately 1320 feet and West for approximately 1980 feet. This claim is further described in detail on the map which is filed herewith and incorporated by reference.

Dated and posted on the ground this 9th day of January, 1990.

Locators: GOLD SPINNERS INTERNATIONAL, INC.

By: James A. Hutchison, Jr.  
James A. Hutchison, Jr.  
Agent for locators

A M 303261

# LOCATION MAP

RECEIVED  
 B.L.H.  
 ARIZONA STATE OFFICE  
 APR 6 1 16 PM '90

B H 36  
**PLACER CLAIM**

LOCATOR:

GOLD SPINNERS INTERNATIONAL, INC.  
 8523 North 48th Place  
 Paradise Valley, AZ 85153

AGENT:

MINEX COMPANY  
 P.O. Box 1949  
 Glendale, AZ 85311

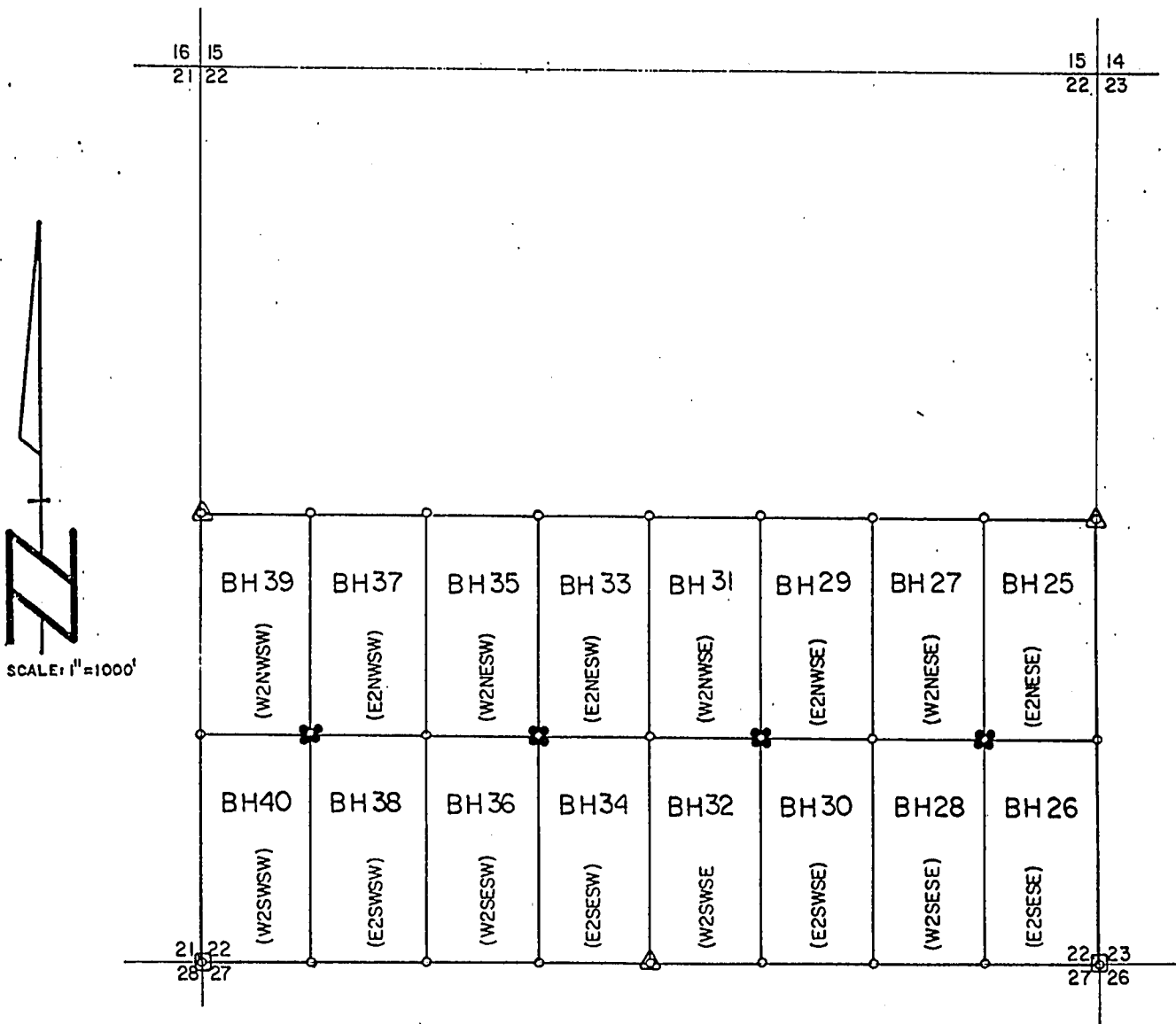
(602) 931-1038

The type of corner and location monuments used are as follows:

- Cor 1, the Northeast Corner: a 2" x 2" x 5' wood post;
- Cor 2, the Southeast Corner: a 2" x 2" x 5' wood post;
- Cor 3, the Southwest Corner: a 2" x 2" x 5' wood post;
- Cor 4, the Northwest Corner: a 2" x 2" x 5' wood post.

Location monument is a 2" x 2" x 5' wood post.

This placer claim has been located with exterior limits conforming to the rectangular subdivision of the public lands survey of the United States and is described as: W2SESW Section 22, T 8 N, R 2 W, G.&S.R.B.&M.



○---Claim monument  
 ●---Location monument

□---Sec cor, GLO B.C. - found.  
 △---¼ cor, GLO B.C. - found.

SECTION: 22, TOWNSHIP 8 NORTH, RANGE 2 WEST, G.&S.R.B.&M.  
 MINING DISTRICT: CASTLE CREEK, COUNTY: YAVAPAL, ARIZONA.

A.M.C. 303261

When Recorded Return to:  
MINEX COMPANY  
P.O. Box 1949  
Glendale, AZ 85311

RECEIVED  
B.L.H.  
ARIZONA STATE OFFICE  
APR 6 1 16 PM '90

LOCATION NOTICE

Placer Mining Claim

TO ALL WHOM IT MAY CONCERN: This Placer Mining Claim, known at the B H #37 placer claim, situated on land with mineral rights owned by the United States of America, and in which there are valuable mineral deposits in form other than veins or lodes of quartz or other rock in place, was entered upon and located for the purposes of exploration and purchase on the 9th day January, 1990 by GOLD SPINNERS INTERNATIONAL, INC., an Arizona Corporation, whose mailing address is 8523 North 48th Place, Paradise Valley, Arizona 85253.

The general course of this claim is from the North to the South. This claim is 1320 feet in length and 660 feet in width. From the location monument, on which a copy of this notice is posted, the locator claims 10 feet in a South direction and 1310 feet in a North direction. The location monument for this claim is posted at the SW corner and within the boundaries of the claim, being 10 feet from the end line and 10 feet from the side line, and is further described as being within the SW Quarter of Section 22, Township 8 North, Range 2 West, Gila and Salt River Base and Meridian, in the Castle Creek Mining District, Yavapai County, State of Arizona.

This placer claim has been located with exterior limits conforming to the rectangular subdivision of the public lands survey of the United States and is described as the E1/2NW1/4SW1/4 of Section 22, T 8 N, R 2 W, G&SRB&M, Yavapai County, State of Arizona, containing containing 20 acres more or less.

The claim boundaries are marked by four (4) monuments, one at each corner. Said monuments are further described as being wood posts, at least one and one-half (1 1/2) inches in cross section, projecting at least four (4) feet above the surface of the ground. All such monuments have been marked to identify the corner of the claim or claims for which it was erected.

From the SW corner of this claim is monument of survey of the United States, situated at the corner common to Sections 21, 22, 27 and 28, Township 8 North, Range 2 West, Gila and Salt River Base and Meridian bears South for approximately 1320 feet and West for approximately 660 feet. This claim is further described in detail on the map which is filed herewith and incorporated by reference.

Dated and posted on the ground this 9th day of January, 1990.

Locators: GOLD SPINNERS INTERNATIONAL, INC.

By:   
James A. Hutchison, Jr.  
Agent for locators

A MC 303262



# LOCATION MAP

B H 37  
PLACER CLAIM

RECEIVED  
BLM  
ARIZONA STATE OFFICE  
Apr 6 1 17 PM '90

LOCATOR:

GOLD SPINNERS INTERNATIONAL, INC.  
8523 North 48th Place  
Paradise Valley, AZ 85153

AGENT:

MINEX COMPANY  
P.O. Box 1949  
Glendale, AZ 85311

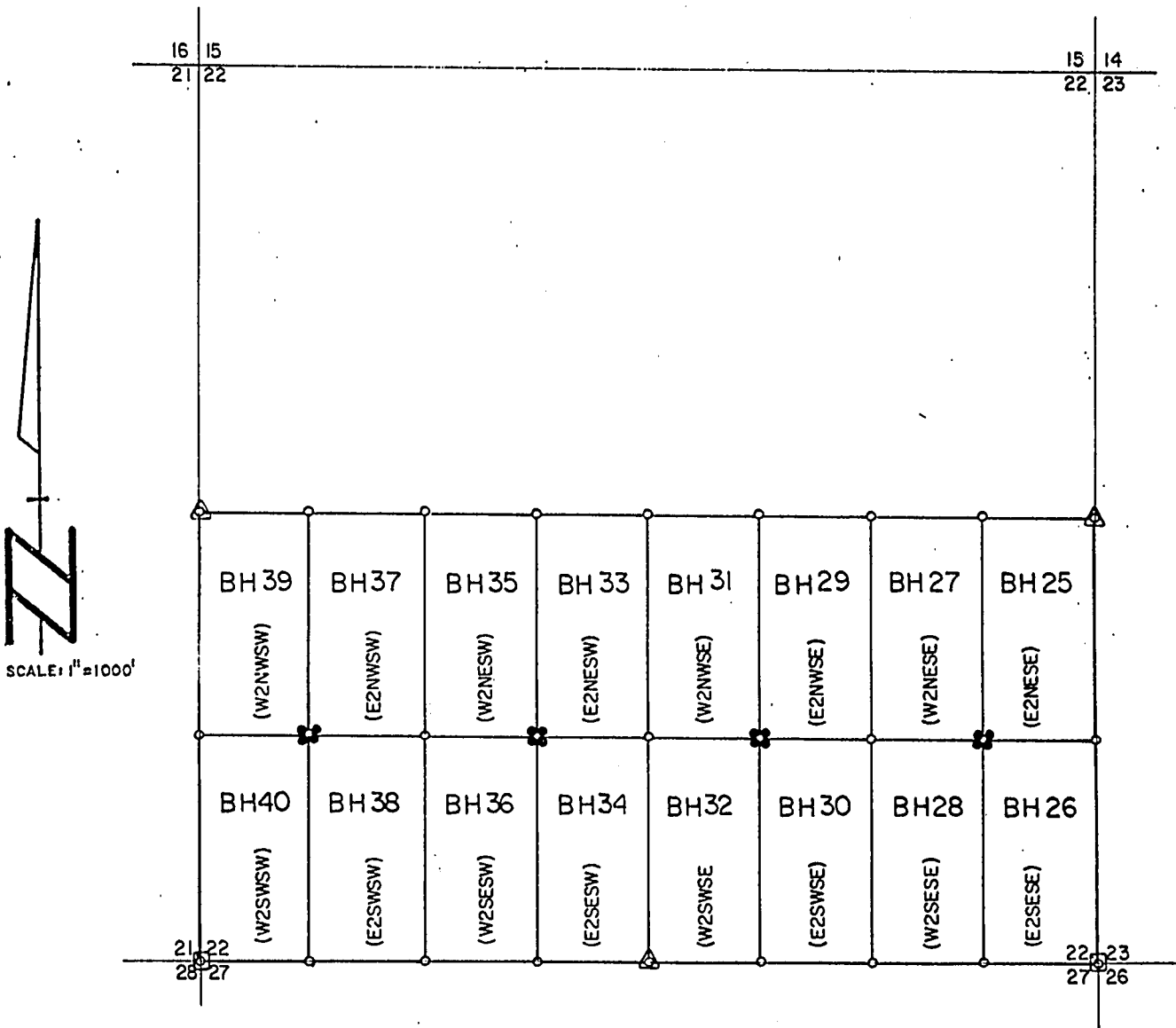
(602) 931-1038

The type of corner and location monuments used are as follows:

- Cor 1, the Northeast Corner: a 2" x 2" x 5' wood post;
- Cor 2, the Southeast Corner: a 2" x 2" x 5' wood post;
- Cor 3, the Southwest Corner: a 2" x 2" x 5' wood post;
- Cor 4, the Northwest Corner: a 2" x 2" x 5' wood post.

Location monument is a 2" x 2" x 5' wood post.

This placer claim has been located with exterior limits conforming to the rectangular subdivision of the public lands survey of the United States and is described as : E2,NWSW  
Section 22, T 8 N, R 2 W, G.&S.R.B.&M.



A HC 303262

o---Claim monument  
●---Location monument

□---Sec cor, GLO B.C. - found.  
△---¼ cor, GLO B.C. - found.

SECTION: 22, TOWNSHIP 8 NORTH, RANGE 2 WEST, G.&S.R.B.&M.

MINING DISTRICT: CASTLE CREEK, COUNTY: YAVAPAL, ARIZONA.

When Recorded Return to:  
MINEX COMPANY  
P.O. Box 1949  
Glendale, AZ 85311

RECEIVED  
B.L.M.  
ARIZONA STATE OFFICE  
APR 6 1 17 PM '90

LOCATION NOTICE

Placer Mining Claim

TO ALL WHOM IT MAY CONCERN: This Placer Mining Claim, known at the B H #38 placer claim, situated on land with mineral rights owned by the United States of America, and in which there are valuable mineral deposits in form other than veins or lodes of quartz or other rock in place, was entered upon and located for the purposes of exploration and purchase on the 9th day January, 1990 by GOLD SPINNERS INTERNATIONAL, INC., an Arizona Corporation, whose mailing address is 8523 North 48th Place, Paradise Valley, Arizona 85253.

The general course of this claim is from the North to the South. This claim is 1320 feet in length and 660 feet in width. From the location monument, on which a copy of this notice is posted, the locator claims 10 feet in a North direction and 1310 feet in a South direction. The location monument for this claim is posted at the NW corner and within the boundaries of the claim, being 10 feet from the end line and 10 feet from the side line, and is further described as being within the SW Quarter of Section 22, Township 8 North, Range 2 West, Gila and Salt River Base and Meridian, in the Castle Creek Mining District, Yavapai County, State of Arizona.

This placer claim has been located with exterior limits conforming to the rectangular subdivision of the public lands survey of the United States and is described as the E1/2SW1/4SW1/4 of Section 22, T 8 N, R 2 W, G&SRB&M, Yavapai County, State of Arizona, containing containing 20 acres more or less.

The claim boundaries are marked by four (4) monuments, one at each corner. Said monuments are further described as being wood posts, at least one and one-half (1 1/2) inches in cross section, projecting at least four (4) feet above the surface of the ground. All such monuments have been marked to identify the corner of the claim or claims for which it was erected.

From the NW corner of this claim is monument of survey of the United States, situated at the corner common to Sections 21, 22, 27 and 28, Township 8 North, Range 2 West, Gila and Salt River Base and Meridian bears South for approximately 1320 feet and West for approximately 660 feet. This claim is further described in detail on the map which is filed herewith and incorporated by reference.

Dated and posted on the ground this 9th day of January, 1990.

Locators: GOLD SPINNERS INTERNATIONAL, INC.

By: James A. Hutchison, Jr.

James A. Hutchison, Jr.  
Agent for locators

A HC 303263

# LOCATION MAP

RECEIVED  
 BLM  
 ARIZONA STATE OFFICE  
 Apr 6 1 17 PM '90

## B H 38 PLACER CLAIM

LOCATOR:

GOLD SPINNERS INTERNATIONAL, INC.  
 8523 North 48th Place  
 Paradise Valley, AZ 85153

AGENT:

MINEX COMPANY  
 P.O. Box 1949  
 Glendale, AZ 85311

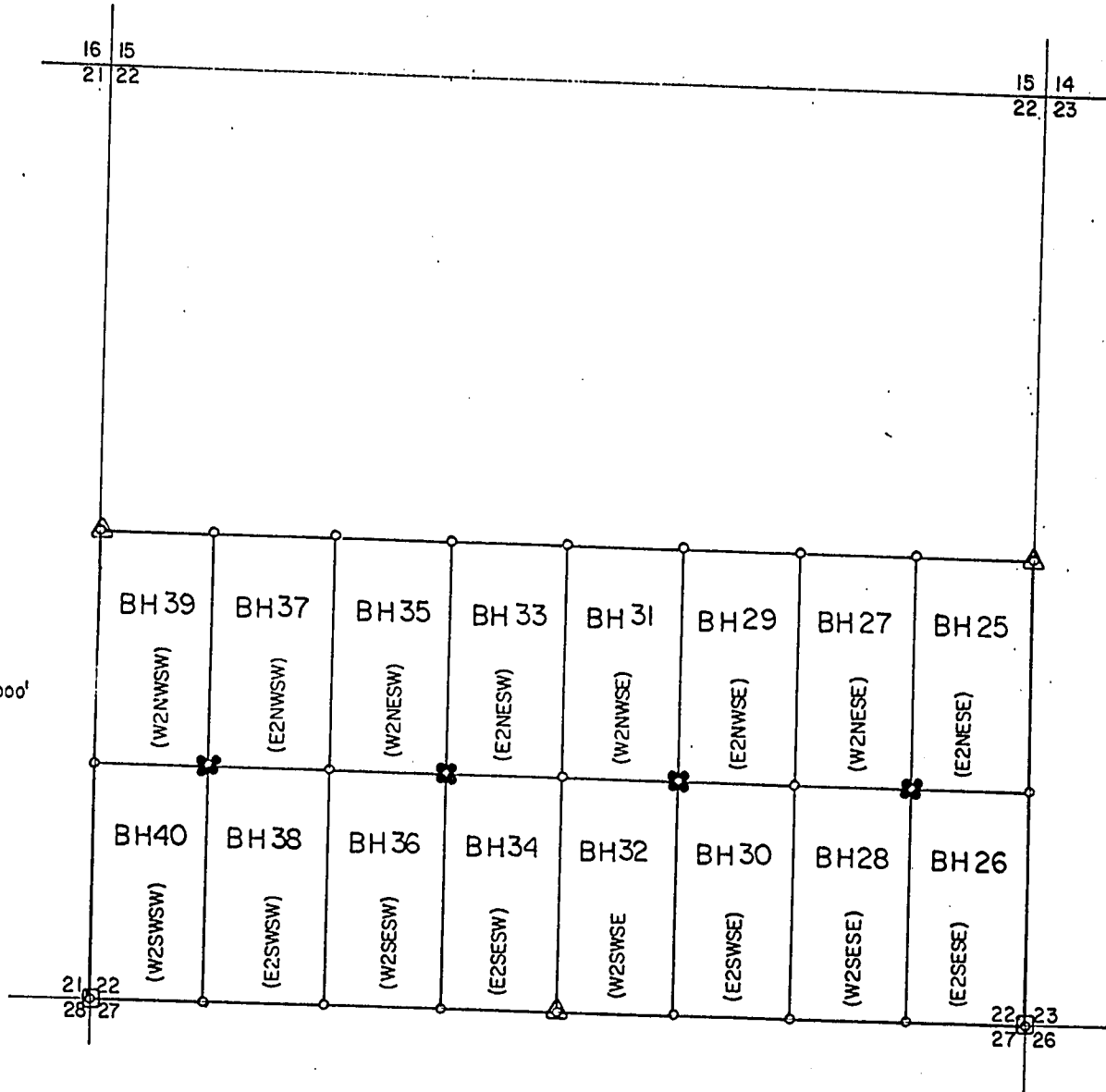
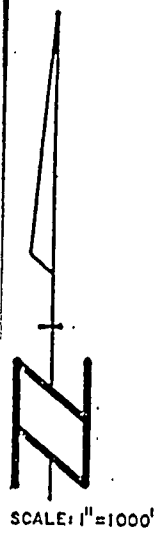
(602) 931-1038

The type of corner and location monuments used are as follows:

- Cor 1, the Northeast Corner: a 2" x 2" x 5' wood post;
- Cor 2, the Southeast Corner: a 2" x 2" x 5' wood post;
- Cor 3, the Southwest Corner: a 2" x 2" x 5' wood post;
- Cor 4, the Northwest Corner: a 2" x 2" x 5' wood post.

Location monument is a 2" x 2" x 5' wood post.

This placer claim has been located with exterior limits conforming to the rectangular subdivision of the public lands survey of the United States and is described as: E2SWSW Section 22, T 8 N, R 2 W, G.&S.R.B.&M.



- Claim monument
- Location monument
- Sec cor, GLO B.C. - found.
- △---¼ cor, GLO B.C. - found.

SECTION: 22, TOWNSHIP 8 NORTH, RANGE 2 WEST, G.&S.R.B.&M.  
 MINING DISTRICT: CASTLE CREEK, COUNTY: YAVAPAL, ARIZONA.

A-116-300203

When Recorded Return to:  
MINEX COMPANY  
P.O. Box 1949  
Glendale, AZ 85311

RECEIVED  
B.L.M.  
ARIZONA STATE OFFICE  
APR 6 1 17 PM '90

LOCATION NOTICE

Placer Mining Claim

TO ALL WHOM IT MAY CONCERN: This Placer Mining Claim, known at the B H #39 placer claim, situated on land with mineral rights owned by the United States of America, and in which there are valuable mineral deposits in form other than veins or lodes of quartz or other rock in place, was entered upon and located for the purposes of exploration and purchase on the 9<sup>th</sup> day January, 1990 by GOLD SPINNERS INTERNATIONAL, INC., an Arizona Corporation, whose mailing address is 8523 North 48th Place, Paradise Valley, Arizona 85253.

The general course of this claim is from the North to the South. This claim is 1320 feet in length and 660 feet in width. From the location monument, on which a copy of this notice is posted, the locator claims 10 feet in a South direction and 1310 feet in a North direction. The location monument for this claim is posted at the SE corner and within the boundaries of the claim, being 10 feet from the end line and 10 feet from the side line, and is further described as being within the SW Quarter of Section 22, Township 8 North, Range 2 West, Gila and Salt River Base and Meridian, in the Castle Creek Mining District, Yavapai County, State of Arizona.


This placer claim has been located with exterior limits conforming to the rectangular subdivision of the public lands survey of the United States and is described as the W1/2NW1/4SW1/4 of Section 22, T 8 N, R 2 W, G&SRB&M, Yavapai County, State of Arizona, containing containing 20 acres more or less.

The claim boundaries are marked by four (4) monuments, one at each corner. Said monuments are further described as being wood posts, at least one and one-half (1 1/2) inches in cross section, projecting at least four (4) feet above the surface of the ground. All such monuments have been marked to identify the corner of the claim or claims for which it was erected.

From the SE corner of this claim is monument of survey of the United States, situated at the corner common to Sections 21, 22, 27 and 28, Township 8 North, Range 2 West, Gila and Salt River Base and Meridian bears South for approximately 1320 feet and West for approximately 660 feet. This claim is further described in detail on the map which is filed herewith and incorporated by reference.

Dated and posted on the ground this 9<sup>th</sup> day of January, 1990.

Locators: GOLD SPINNERS INTERNATIONAL, INC.

By:   
James A. Hutchison, Jr.  
Agent for locators

A HC 303264

# LOCATION MAP

B H 39

## PLACER CLAIM

LOCATOR:

GOLD SPINNERS INTERNATIONAL, INC.  
8523 North 48th Place  
Paradise Valley, AZ 85153

AGENT:

MINEX COMPANY  
P.O. Box 1949  
Glendale, AZ 85311

(602) 931-1038

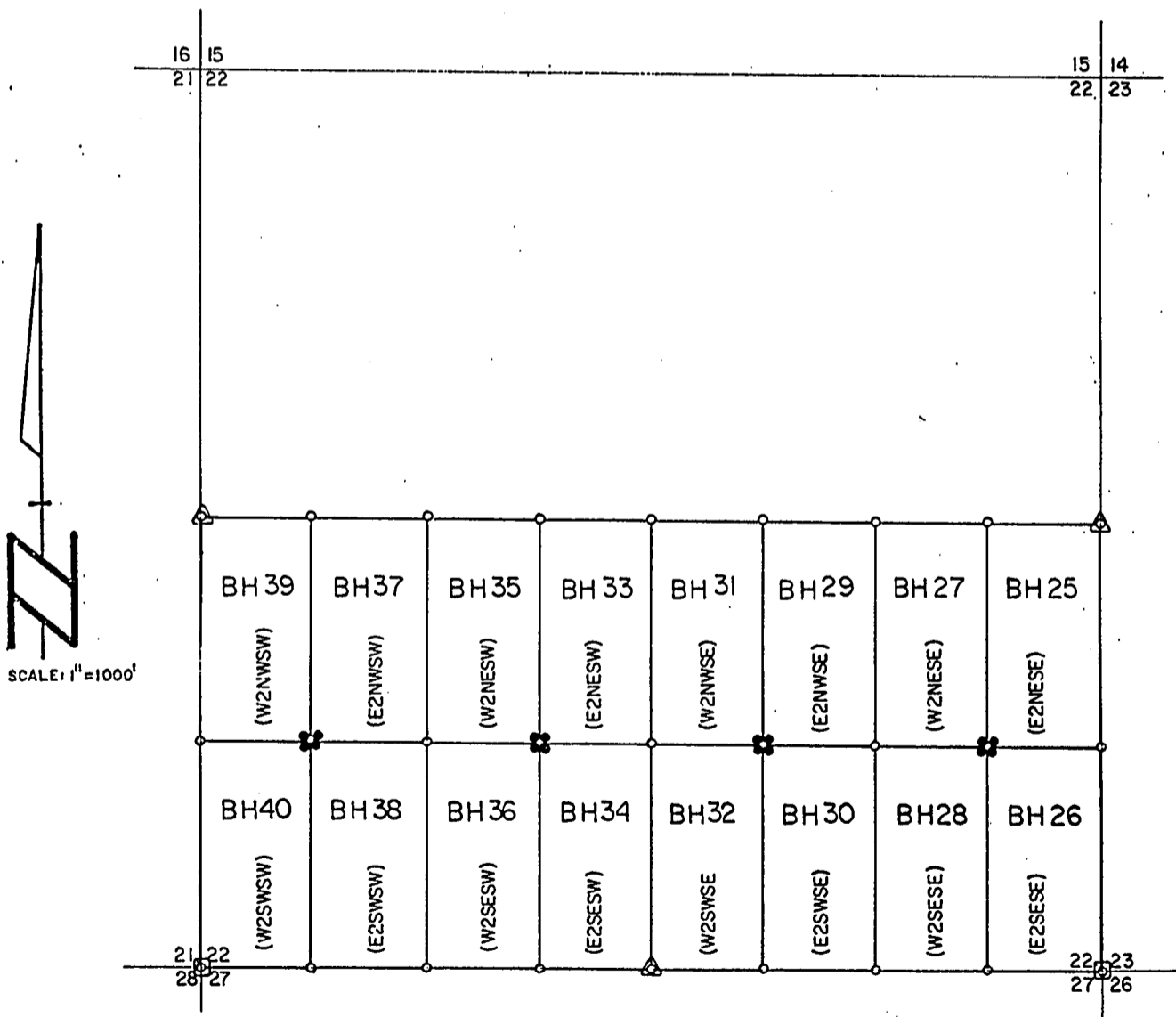
RECEIVED  
BLM  
ARIZONA STATE OFFICE  
APR 6 1 17 PM '90

The type of corner and location monuments used are as follows:

- Cor 1, the Northeast Corner: a 2" x 2" x 5' wood post;
- Cor 2, the Southeast Corner: a 2" x 2" x 5' wood post;
- Cor 3, the Southwest Corner: a 2" x 2" x 5' wood post;
- Cor 4, the Northwest Corner: a 2" x 2" x 5' wood post.

Location monument is a 2" x 2" x 5' wood post.

This placer claim has been located with exterior limits conforming to the rectangular subdivision of the public lands survey of the United States and is described as : W2NW SW Section 22 , T 8 N , R 2 W , G.&S.R.B.&M.



- Claim monument
- Location monument
- Sec cor, GLO B.C. - found.
- △---¼ cor, GLO B.C. - found.

SECTION: 22 , TOWNSHIP 8 NORTH , RANGE 2 WEST , G.&S.R.B.&M.  
MINING DISTRICT: CASTLE CREEK , COUNTY: YAVAPAI , ARIZONA.

A-116-503764

When Recorded Return to:  
MINEX COMPANY  
P.O. Box 1949  
Glendale, AZ 85311

RECEIVED  
B.L.H.  
ARIZONA STATE OFFICE  
Apr 6 1 17 PM '90

LOCATION NOTICE

Placer Mining Claim

TO ALL WHOM IT MAY CONCERN: This Placer Mining Claim, known at the B H #40 placer claim, situated on land with mineral rights owned by the United States of America, and in which there are valuable mineral deposits in form other than veins or lodes of quartz or other rock in place, was entered upon and located for the purposes of exploration and purchase on the 9<sup>th</sup> day January, 1990 by GOLD SPINNERS INTERNATIONAL, INC., an Arizona Corporation, whose mailing address is 8523 North 48th Place, Paradise Valley, Arizona 85253.

The general course of this claim is from the North to the South. This claim is 1320 feet in length and 660 feet in width. From the location monument, on which a copy of this notice is posted, the locator claims 10 feet in a North direction and 1310 feet in a South direction. The location monument for this claim is posted at the NE corner and within the boundaries of the claim, being 10 feet from the end line and 10 feet from the side line, and is further described as being within the SW Quarter of Section 22, Township 8 North, Range 2 West, Gila and Salt River Base and Meridian, in the Castle Creek Mining District, Yavapai County, State of Arizona.

This placer claim has been located with exterior limits conforming to the rectangular subdivision of the public lands survey of the United States and is described as the W1/2SW1/4SW1/4 of Section 22, T 8 N, R 2 W, G&SRB&M, Yavapai County, State of Arizona, containing containing 20 acres more or less.

The claim boundaries are marked by four (4) monuments, one at each corner. Said monuments are further described as being wood posts, at least one and one-half (1 1/2) inches in cross section, projecting at least four (4) feet above the surface of the ground. All such monuments have been marked to identify the corner of the claim or claims for which it was erected.

From the NE corner of this claim is monument of survey of the United States, situated at the corner common to Sections 21, 22, 27 and 28, Township 8 North, Range 2 West, Gila and Salt River Base and Meridian bears South for approximately 1320 feet and West for approximately 660 feet. This claim is further described in detail on the map which is filed herewith and incorporated by reference.

Dated and posted on the ground this 9<sup>th</sup> day of January, 1990.

Locators: GOLD SPINNERS INTERNATIONAL, INC.

By: James A. Hutchison, Jr.  
James A. Hutchison, Jr.  
Agent for locators

A H C 303265

# LOCATION MAP

B H 40  
PLACER CLAIM

RECEIVED  
BLM,  
ARIZONA STATE OFFICE  
APR 6 1 17 PM '90

LOCATOR:

GOLD SPINNERS INTERNATIONAL, INC.  
8523 North 48th Place  
Paradise Valley, AZ 85153

AGENT:

MINEX COMPANY  
P.O. Box 1949  
Glendale, AZ 85311

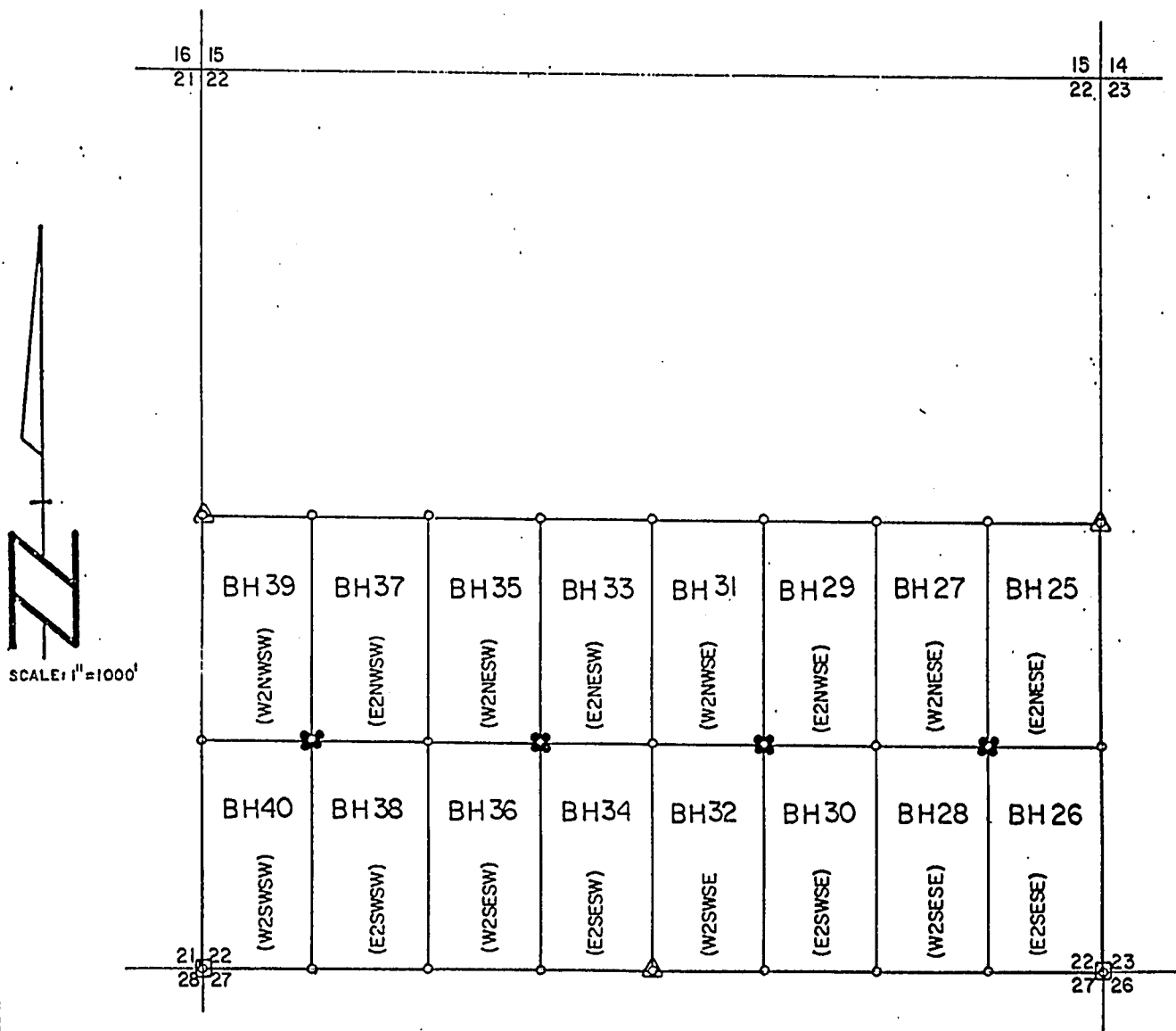
(602) 931-1038

The type of corner and location monuments used are as follows:

- Cor 1, the Northeast Corner: a 2" x 2" x 5' wood post;
- Cor 2, the Southeast Corner: a 2" x 2" x 5' wood post;
- Cor 3, the Southwest Corner: a 2" x 2" x 5' wood post;
- Cor 4, the Northwest Corner: a 2" x 2" x 5' wood post.

Location monument is a 2" x 2" x 5' wood post.

This placer claim has been located with exterior limits conforming to the rectangular subdivision of the public lands survey of the United States and is described as : E2,SWSW  
Section 22 , T 8 N, R 2 W, G.&S.R.B.&M.



○---Claim monument  
●---Location monument

□---Sec cor, GLO B.C. - found.  
△---¼ cor, GLO B.C. - found.

SECTION: 22 , TOWNSHIP 8 NORTH , RANGE 2 WEST , G.&S.R.B.&M.  
MINING DISTRICT: CASTLE CREEK , COUNTY: YAVAPAI , ARIZONA.

A 116 303765

RECEIVED  
BLM  
ARIZONA STATE OFFICE  
APR 6 1 17 PM '90

When Recorded Return to:  
MINEX COMPANY  
P.O. Box 1949  
Glendale, AZ 85311

LOCATION NOTICE

Placer Mining Claim

TO ALL WHOM IT MAY CONCERN: This Placer Mining Claim, known at the B H #41 placer claim, situated on land with mineral rights owned by the United States of America, and in which there are valuable mineral deposits in form other than veins or lodes of quartz or other rock in place, was entered upon and located for the purposes of exploration and purchase on the 9<sup>th</sup> day January, 1990 by GOLD SPINNERS INTERNATIONAL, INC., an Arizona Corporation, whose mailing address is 8523 North 48th Place, Paradise Valley, Arizona 85253.

The general course of this claim is from the North to the South. This claim is 1320 feet in length and 660 feet in width. From the location monument, on which a copy of this notice is posted, the locator claims 10 feet in a South direction and 1310 feet in a North direction. The location monument for this claim is posted at the SW corner and within the boundaries of the claim, being 10 feet from the end line and 10 feet from the side line, and is further described as being within the SE Quarter of Section 21, Township 8 North, Range 2 West, Gila and Salt River Base and Meridian, in the Castle Creek Mining District, Yavapai County, State of Arizona.

This placer claim has been located with exterior limits conforming to the rectangular subdivision of the public lands survey of the United States and is described as the E1/2NE1/4SE1/4 of Section 21, T 8 N, R 2 W, G&SRB&M, Yavapai County, State of Arizona, containing containing 20 acres more or less.


The claim boundaries are marked by four (4) monuments, one at each corner. Said monuments are further described as being wood posts, at least one and one-half (1 1/2) inches in cross section, projecting at least four (4) feet above the surface of the ground. All such monuments have been marked to identify the corner of the claim or claims for which it was erected.

From the SW corner of this claim is monument of survey of the United States, situated at the corner common to Sections 21, 22, 27 and 28, Township 8 North, Range 2 West, Gila and Salt River Base and Meridian bears South for approximately 1320 feet and East for approximately 660 feet. This claim is further described in detail on the map which is filed herewith and incorporated by reference.

Dated and posted on the ground this 9<sup>th</sup> day of January, 1990.

Locators: GOLD SPINNERS INTERNATIONAL, INC.

By:

  
James A. Hutchison, Jr.  
Agent for locators

A MC 303266



# LOCATION MAP

B H 41  
PLACER CLAIM

RECEIVED  
BLM.  
ARIZONA STATE OFFICE  
APR 6 1 17 PM '90

LOCATOR:

GOLD SPINNERS INTERNATIONAL, INC  
8523 North 48th Place  
Paradise Valley, AZ 85253

AGENT:

MINEX COMPANY  
P.O. Box 1949  
Glendale, AZ 85311

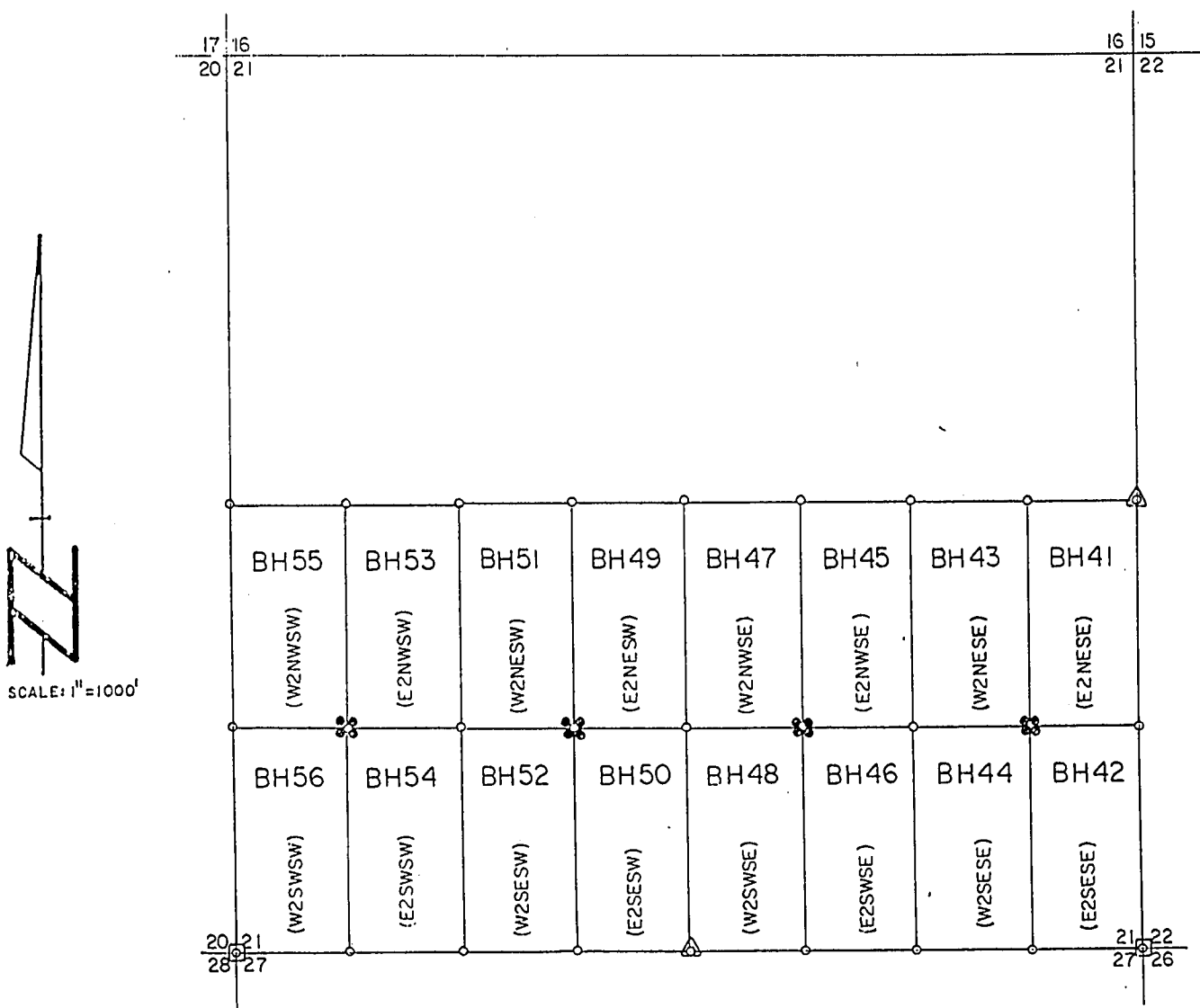
(602) 931-1038

The type of corner and location monuments used are as follows:

- Cor 1, the Northeast Corner: a 2" x 2" x 5' wood post;
- Cor 2, the Southeast Corner: a 2" x 2" x 5' wood post;
- Cor 3, the Southwest Corner: a 2" x 2" x 5' wood post;
- Cor 4, the Northwest Corner: a 2" x 2" x 5' wood post.

Location monument is a 2" x 2" x 5' wood post.

This placer claim has been located with exterior limits conforming to the rectangular subdivision of the public lands survey of the United States and is described as: E2NESE  
Section 21, T 8 N, R 2 W, G.&S.R.B.&M.



○---Claim monument  
●---Location monument

□--Sec cor, GLO B.C. - found.  
△-- $\frac{1}{4}$  cor, GLO B.C. - found.

SECTION: 21, TOWNSHIP 8 NORTH, RANGE 2 WEST, G.&S.R.B.&M.  
MINING DISTRICT: CASTLE CREEK, COUNTY: YAVAPAI, ARIZONA.

A 11 303766

When Recorded Return to:  
MINEX COMPANY  
P.O. Box 1949  
Glendale, AZ 85311

RECEIVED  
B.L.H.  
ARIZONA STATE OFFICE  
APR 6 1 17 PM '90

LOCATION NOTICE

Placer Mining Claim

TO ALL WHOM IT MAY CONCERN: This Placer Mining Claim, known at the B H #42 placer claim, situated on land with mineral rights owned by the United States of America, and in which there are valuable mineral deposits in form other than veins or lodes of quartz or other rock in place, was entered upon and located for the purposes of exploration and purchase on the 9<sup>th</sup> day January, 1990 by GOLD SPINNERS INTERNATIONAL, INC., an Arizona Corporation, whose mailing address is 8523 North 48th Place, Paradise Valley, Arizona 85253.

The general course of this claim is from the North to the South. This claim is 1320 feet in length and 660 feet in width. From the location monument, on which a copy of this notice is posted, the locator claims 10 feet in a North direction and 1310 feet in a South direction. The location monument for this claim is posted at the NW corner and within the boundaries of the claim, being 10 feet from the end line and 10 feet from the side line, and is further described as being within the SE Quarter of Section 21, Township 8 North, Range 2 West, Gila and Salt River Base and Meridian, in the Castle Creek Mining District, Yavapai County, State of Arizona.

This placer claim has been located with exterior limits conforming to the rectangular subdivision of the public lands survey of the United States and is described as the E1/2SE1/4SE1/4 of Section 21, T 8 N, R 2 W, G&SRB&M, Yavapai County, State of Arizona, containing containing 20 acres more or less.

The claim boundaries are marked by four (4) monuments, one at each corner. Said monuments are further described as being wood posts, at least one and one-half (1 1/2) inches in cross section, projecting at least four (4) feet above the surface of the ground. All such monuments have been marked to identify the corner of the claim or claims for which it was erected.

From the NW corner of this claim is monument of survey of the United States, situated at the corner common to Sections 21, 22, 27 and 28, Township 8 North, Range 2 West, Gila and Salt River Base and Meridian bears South for approximately 1320 feet and East for approximately 660 feet. This claim is further described in detail on the map which is filed herewith and incorporated by reference.

Dated and posted on the ground this 9<sup>th</sup> day of January, 1990.

Locators: GOLD SPINNERS INTERNATIONAL, INC.

By: James A. Hutchison, Jr.  
James A. Hutchison, Jr.  
Agent for locators

A MC 303267

# LOCATION MAP

B H 42  
PLACER CLAIM

RECEIVED  
B.L.M.  
ARIZONA STATE OFFICE  
Apr 6 1 17 PM '90

LOCATOR:

GOLD SPINNERS INTERNATIONAL, INC  
8523 North 48th Place  
Paradise Valley, AZ 85253

AGENT:

MINEX COMPANY  
P.O. Box 1949  
Glendale, AZ 85311

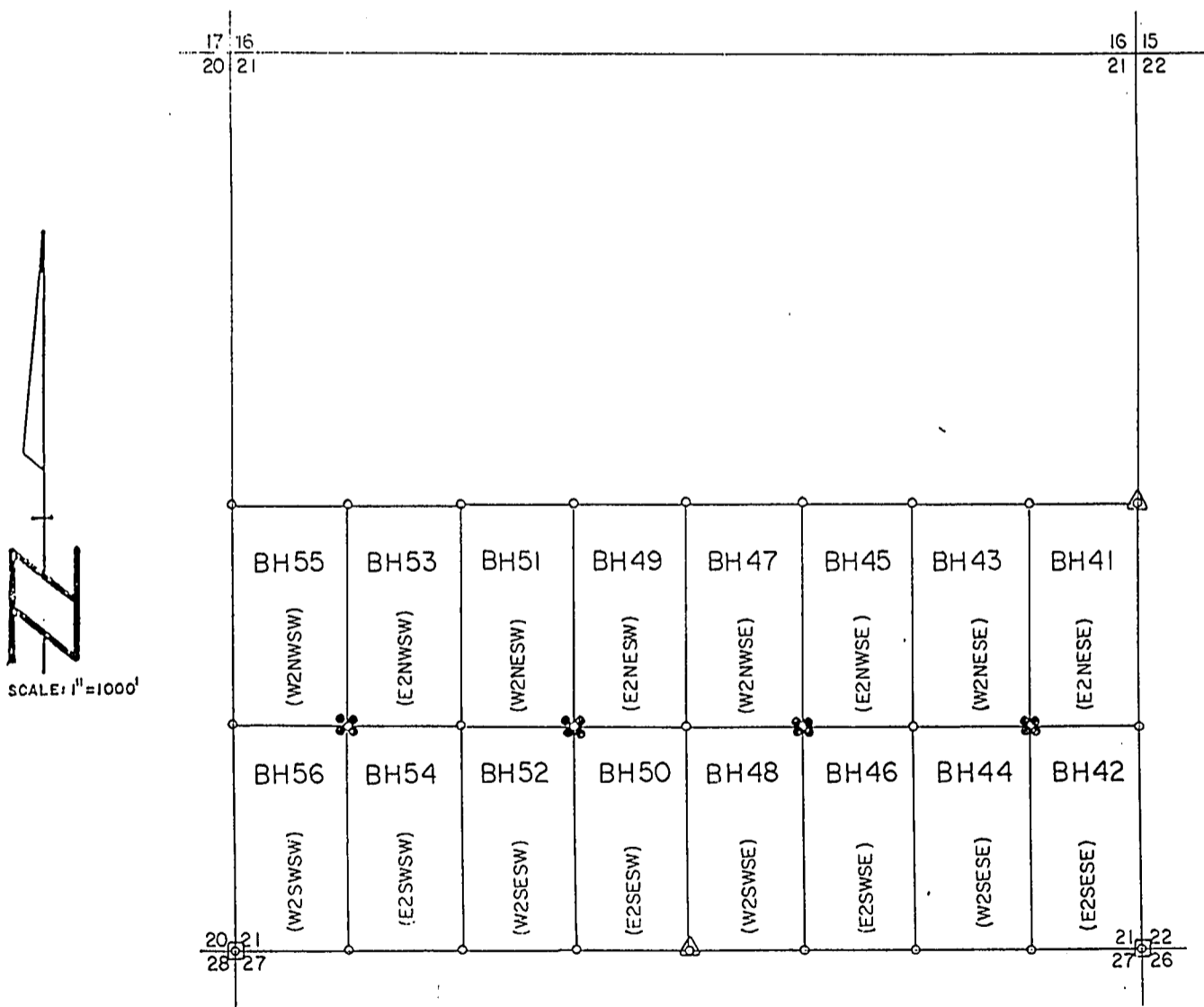
(602) 931-1038

The type of corner and location monuments used are as follows:

- Cor 1, the Northeast Corner: a 2" x 2" x 5' wood post;
- Cor 2, the Southeast Corner: a 2" x 2" x 5' wood post;
- Cor 3, the Southwest Corner: a 2" x 2" x 5' wood post;
- Cor 4, the Northwest Corner: a 2" x 2" x 5' wood post.

Location monument is a 2" x 2" x 5' wood post.

This placer claim has been located with exterior limits conforming to the rectangular subdivision of the public lands survey of the United States and is described as : E2SESE  
Section 21, T 8 N, R 2 W, G.&S.R.B.&M.



○---Claim monument  
●---Location monument

□--Sec cor, GLO B.C. - found.  
△-- $\frac{1}{4}$  cor, GLO B.C. - found.

SECTION: 21, TOWNSHIP 8 NORTH, RANGE 2 WEST, G.&S.R.B.&M.  
MINING DISTRICT: CASTLE CREEK, COUNTY: YAVAPAI, ARIZONA.

When Recorded Return to:  
MINEX COMPANY  
P.O. Box 1949  
Glendale, AZ 85311

RECEIVED  
B.L.M.  
ARIZONA STATE OFFICE  
Apr 6 1 17 PM '90

LOCATION NOTICE

Placer Mining Claim

TO ALL WHOM IT MAY CONCERN: This Placer Mining Claim, known at the B H #43 placer claim, situated on land with mineral rights owned by the United States of America, and in which there are valuable mineral deposits in form other than veins or lodes of quartz or other rock in place, was entered upon and located for the purposes of exploration and purchase on the 9th day January, 1990 by GOLD SPINNERS INTERNATIONAL, INC., an Arizona Corporation, whose mailing address is 8523 North 48th Place, Paradise Valley, Arizona 85253.

The general course of this claim is from the North to the South. This claim is 1320 feet in length and 660 feet in width. From the location monument, on which a copy of this notice is posted, the locator claims 10 feet in a South direction and 1310 feet in a North direction. The location monument for this claim is posted at the SE corner and within the boundaries of the claim, being 10 feet from the end line and 10 feet from the side line, and is further described as being within the SE Quarter of Section 21, Township 8 North, Range 2 West, Gila and Salt River Base and Meridian, in the Castle Creek Mining District, Yavapai County, State of Arizona.

This placer claim has been located with exterior limits conforming to the rectangular subdivision of the public lands survey of the United States and is described as the W1/2NE1/4SE1/4 of Section 21, T 8 N, R 2 W, G&SRB&M, Yavapai County, State of Arizona, containing containing 20 acres more or less.

The claim boundaries are marked by four (4) monuments, one at each corner. Said monuments are further described as being wood posts, at least one and one-half (1 1/2) inches in cross section, projecting at least four (4) feet above the surface of the ground. All such monuments have been marked to identify the corner of the claim or claims for which it was erected.

From the SE corner of this claim is monument of survey of the United States, situated at the corner common to Sections 21, 22, 27 and 28, Township 8 North, Range 2 West, Gila and Salt River Base and Meridian bears South for approximately 1320 feet and East for approximately 660 feet. This claim is further described in detail on the map which is filed herewith and incorporated by reference.

Dated and posted on the ground this 9th day of January, 1990.

Locators: GOLD SPINNERS INTERNATIONAL, INC.

By: James A. Hutchison, Jr.  
James A. Hutchison, Jr.  
Agent for locators

A MC 303268

# LOCATION MAP

B H 43  
PLACER CLAIM

RECEIVED  
B.L.M.  
ARIZONA STATE OFFICE  
APR 6 1 17 PM '90

LOCATOR:

GOLD SPINNERS INTERNATIONAL, INC  
8523 North 48th Place  
Paradise Valley, AZ 85253

AGENT:

MINEX COMPANY  
P.O. Box 1949  
Glendale, AZ 85311

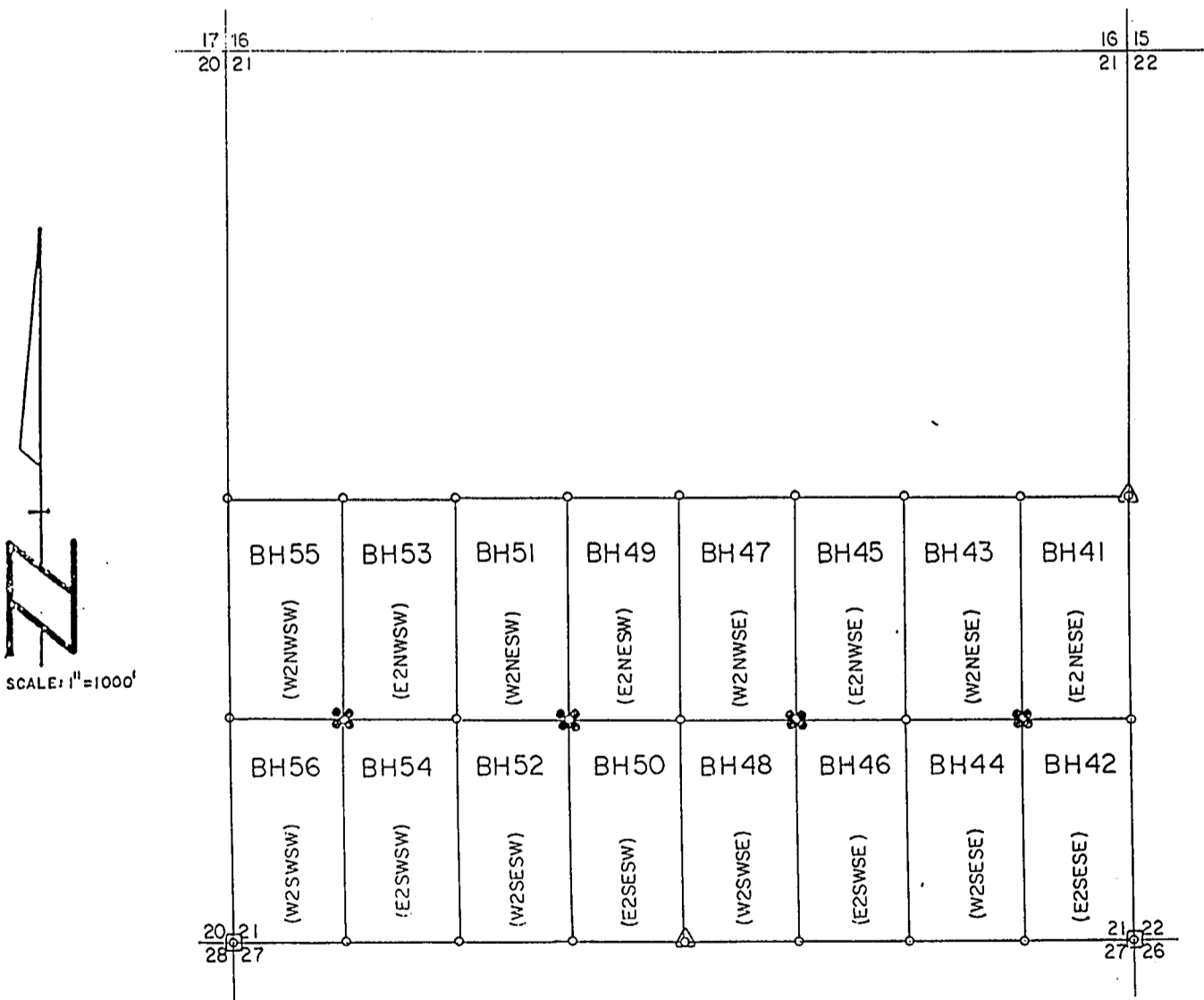
(602) 931-1038

The type of corner and location monuments used are as follows:

- Cor 1, the Northeast Corner: a 2" x 2" x 5' wood post;
- Cor 2, the Southeast Corner: a 2" x 2" x 5' wood post;
- Cor 3, the Southwest Corner: a 2" x 2" x 5' wood post;
- Cor 4, the Northwest Corner: a 2" x 2" x 5' wood post.

Location monument is a 2" x 2" x 5' wood post.

This placer claim has been located with exterior limits conforming to the rectangular subdivision of the public lands survey of the United States and is described as: W2NESE  
Section 21, T 8 N, R 2 W, G.&S.R.B.&M.



A M C 303268

○---Claim monument  
●---Location monument

□--Sec cor, GLO B.C. - found.  
△-- $\frac{1}{4}$  cor, GLO B.C. - found.

SECTION: 21, TOWNSHIP 8 NORTH, RANGE 2 WEST, G.&S.R.B.&M.  
MINING DISTRICT: CASTLE CREEK, COUNTY: YAVAPAI, ARIZONA.

When Recorded Return to:  
MINEX COMPANY  
P.O. Box 1949  
Glendale, AZ 85311

RECEIVED  
BLM  
ARIZONA STATE OFFICE  
APR 6 1 17 PM '90

LOCATION NOTICE

Placer Mining Claim

TO ALL WHOM IT MAY CONCERN: This Placer Mining Claim, known at the B H #44 placer claim, situated on land with mineral rights owned by the United States of America, and in which there are valuable mineral deposits in form other than veins or lodes of quartz or other rock in place, was entered upon and located for the purposes of exploration and purchase on the 9th day January, 1990 by GOLD SPINNERS INTERNATIONAL, INC., an Arizona Corporation, whose mailing address is 8523 North 48th Place, Paradise Valley, Arizona 85253.

The general course of this claim is from the North to the South. This claim is 1320 feet in length and 660 feet in width. From the location monument, on which a copy of this notice is posted, the locator claims 10 feet in a North direction and 1310 feet in a South direction. The location monument for this claim is posted at the NE corner and within the boundaries of the claim, being 10 feet from the end line and 10 feet from the side line, and is further described as being within the SE Quarter of Section 21, Township 8 North, Range 2 West, Gila and Salt River Base and Meridian, in the Castle Creek Mining District, Yavapai County, State of Arizona.

This placer claim has been located with exterior limits conforming to the rectangular subdivision of the public lands survey of the United States and is described as the W1/2SE1/4SE1/4 of Section 21, T 8 N, R 2 W, G&SRB&M, Yavapai County, State of Arizona, containing containing 20 acres more or less.

The claim boundaries are marked by four (4) monuments, one at each corner. Said monuments are further described as being wood posts, at least one and one-half (1 1/2) inches in cross section, projecting at least four (4) feet above the surface of the ground. All such monuments have been marked to identify the corner of the claim or claims for which it was erected.

From the NE corner of this claim is monument of survey of the United States, situated at the corner common to Sections 21, 22, 27 and 28, Township 8 North, Range 2 West, Gila and Salt River Base and Meridian bears South for approximately 1320 feet and East for approximately 660 feet. This claim is further described in detail on the map which is filed herewith and incorporated by reference.

Dated and posted on the ground this 9th day of January, 1990.

Locators: GOLD SPINNERS INTERNATIONAL, INC.

By:

  
James A. Hutchison, Jr.  
Agent for locators

A MC 303269

# LOCATION MAP

B H 44  
PLACER CLAIM

RECEIVED  
B.L.M.  
ARIZONA STATE OFFICE  
APR 6 1 17 PM '90

LOCATOR:

GOLD SPINNERS INTERNATIONAL, INC  
8523 North 48th Place  
Paradise Valley, AZ 85253

AGENT:

MINEX COMPANY  
P.O. Box 1949  
Glendale, AZ 85311

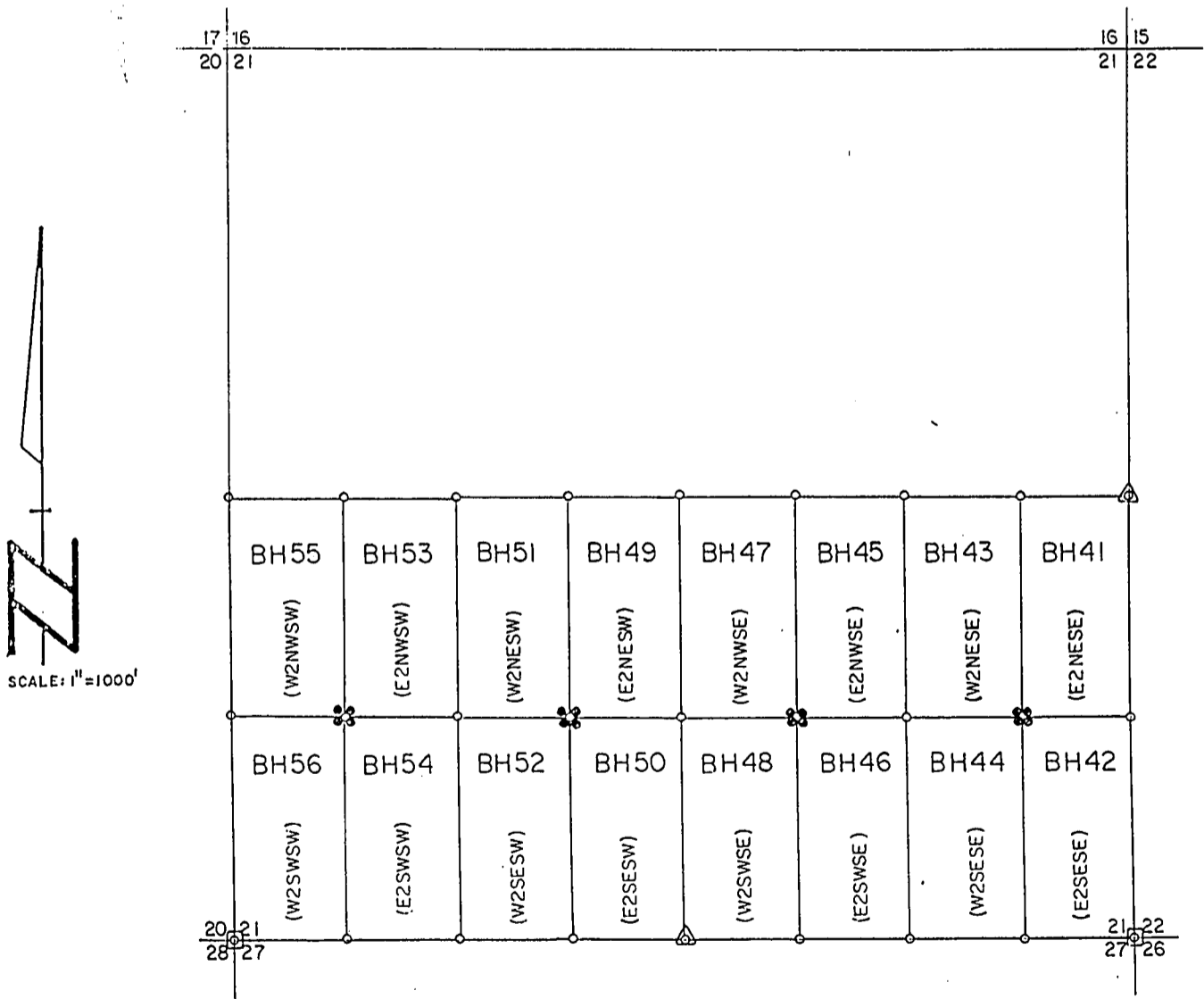
(602) 931-1038

The type of corner and location monuments used are as follows:

- Cor 1, the Northeast Corner: a 2" x 2" x 5' wood post;
- Cor 2, the Southeast Corner: a 2" x 2" x 5' wood post;
- Cor 3, the Southwest Corner: a 2" x 2" x 5' wood post;
- Cor 4, the Northwest Corner: a 2" x 2" x 5' wood post.

Location monument is a 2" x 2" x 5' wood post.

This placer claim has been located with exterior limits conforming to the rectangular subdivision of the public lands survey of the United States and is described as : W2SESE  
Section 21 , T 8 N , R 2 W , G.&S.R.B.&M.



A MC 303269

○---Claim monument  
●---Location monument

□---Sec cor, GLO B.C. - found.  
△---¼ cor, GLO B.C. - found.

SECTION: 21 , TOWNSHIP 8 NORTH , RANGE 2 WEST , G.&S.R.B.&M.  
MINING DISTRICT: CASTLE CREEK , COUNTY: YAVAPAI , ARIZONA.

When Recorded Return to:  
MINEX COMPANY  
P.O. Box 1949  
Glendale, AZ 85311

RECEIVED  
B.L.H.  
ARIZONA STATE OFFICE  
Apr 6 1 17 PM '90

LOCATION NOTICE

Placer Mining Claim

TO ALL WHOM IT MAY CONCERN: This Placer Mining Claim, known at the B H #45 placer claim, situated on land with mineral rights owned by the United States of America, and in which there are valuable mineral deposits in form other than veins or lodes of quartz or other rock in place, was entered upon and located for the purposes of exploration and purchase on the 9th day January, 1990 by GOLD SPINNERS INTERNATIONAL, INC., an Arizona Corporation, whose mailing address is 8523 North 48th Place, Paradise Valley, Arizona 85253.

The general course of this claim is from the North to the South. This claim is 1320 feet in length and 660 feet in width. From the location monument, on which a copy of this notice is posted, the locator claims 10 feet in a South direction and 1310 feet in a North direction. The location monument for this claim is posted at the SW corner and within the boundaries of the claim, being 10 feet from the end line and 10 feet from the side line, and is further described as being within the SE Quarter of Section 21, Township 8 North, Range 2 West, Gila and Salt River Base and Meridian, in the Castle Creek Mining District, Yavapai County, State of Arizona.

This placer claim has been located with exterior limits conforming to the rectangular subdivision of the public lands survey of the United States and is described as the E1/2NW1/4SE1/4 of Section 21, T 8 N, R 2 W, G&SRB&M, Yavapai County, State of Arizona, containing containing 20 acres more or less.

The claim boundaries are marked by four (4) monuments, one at each corner. Said monuments are further described as being wood posts, at least one and one-half (1 1/2) inches in cross section, projecting at least four (4) feet above the surface of the ground. All such monuments have been marked to identify the corner of the claim or claims for which it was erected.

From the SW corner of this claim is monument of survey of the United States, situated at the corner common to Sections 21, 22, 27 and 28, Township 8 North, Range 2 West, Gila and Salt River Base and Meridian bears South for approximately 1320 feet and East for approximately 1980 feet. This claim is further described in detail on the map which is filed herewith and incorporated by reference.

Dated and posted on the ground this 9th day of January, 1990.

Locators: GOLD SPINNERS INTERNATIONAL, INC.

By: James A. Hutchison, Jr.  
James A. Hutchison, Jr.  
Agent for locators

A HC 303270



# LOCATION MAP

B H 45  
PLACER CLAIM

APR 6 1 17 PM '90

RECEIVED  
ARIZONA STATE OFFICE

RECEIVED

LOCATOR:

GOLD SPINNERS INTERNATIONAL, INC  
8523 North 48th Place  
Paradise Valley, AZ 85253

AGENT:

MINEX COMPANY  
P.O. Box 1949  
Glendale, AZ 85311

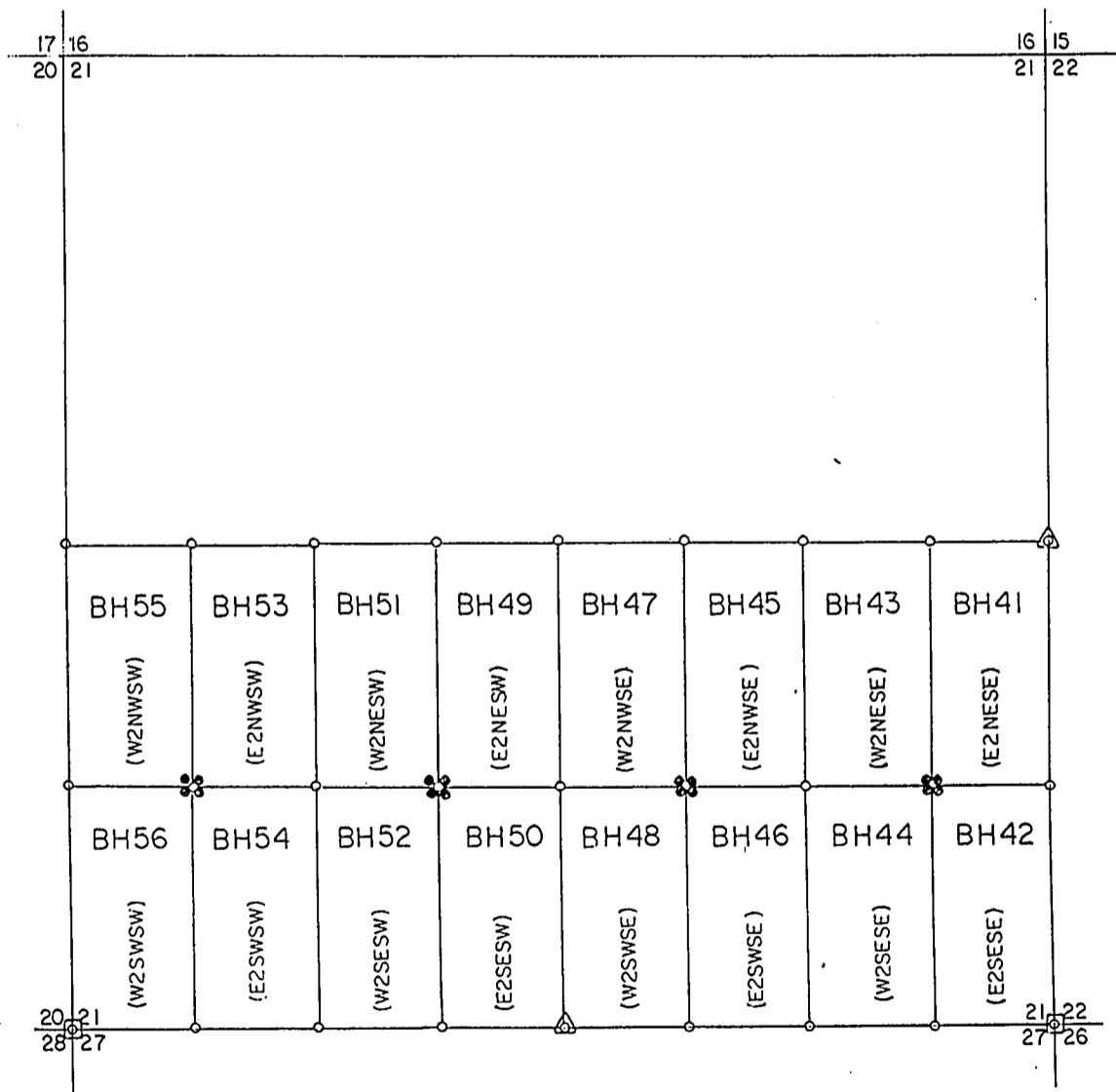
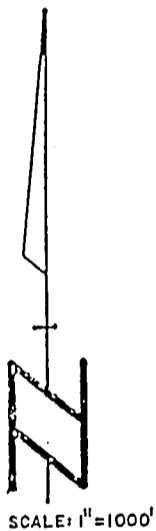
(602) 931-1038

The type of corner and location monuments used are as follows:

- Cor 1, the Northeast Corner: a 2" x 2" x 5' wood post;
- Cor 2, the Southeast Corner: a 2" x 2" x 5' wood post;
- Cor 3, the Southwest Corner: a 2" x 2" x 5' wood post;
- Cor 4, the Northwest Corner: a 2" x 2" x 5' wood post.

Location monument is a 2" x 2" x 5' wood post.

This placer claim has been located with exterior limits conforming to the rectangular subdivision of the public lands survey of the United States and is described as: E2NWSE  
Section 21, T 8 N, R 2 W, G.&S.R.B.&M.



○---Claim monument  
●---Location monument

□--Sec cor, GLO B.C. - found.  
△--¼ cor, GLO B.C. - found.

SECTION: 21, TOWNSHIP 8 NORTH, RANGE 2 WEST, G.&S.R.B.&M.  
MINING DISTRICT: CASTLE CREEK, COUNTY: YAVAPAI, ARIZONA.

A PL 309270

When Recorded Return to:  
MINEX COMPANY  
P.O. Box 1949  
Glendale, AZ 85311

RECEIVED  
BLM  
ARIZONA STATE OFFICE  
APR 6 1 17 PM '90

LOCATION NOTICE

Placer Mining Claim

TO ALL WHOM IT MAY CONCERN: This Placer Mining Claim, known at the B H #46 placer claim, situated on land with mineral rights owned by the United States of America, and in which there are valuable mineral deposits in form other than veins or lodes of quartz or other rock in place, was entered upon and located for the purposes of exploration and purchase on the 9th day January, 1990 by GOLD SPINNERS INTERNATIONAL, INC., an Arizona Corporation, whose mailing address is 8523 North 48th Place, Paradise Valley, Arizona 85253.

The general course of this claim is from the North to the South. This claim is 1320 feet in length and 660 feet in width. From the location monument, on which a copy of this notice is posted, the locator claims 10 feet in a North direction and 1310 feet in a South direction. The location monument for this claim is posted at the NW corner and within the boundaries of the claim, being 10 feet from the end line and 10 feet from the side line, and is further described as being within the SE Quarter of Section 21, Township 8 North, Range 2 West, Gila and Salt River Base and Meridian, in the Castle Creek Mining District, Yavapai County, State of Arizona.


This placer claim has been located with exterior limits conforming to the rectangular subdivision of the public lands survey of the United States and is described as the E1/2SW1/4SE1/4 of Section 21, T 8 N, R 2 W, G&SRB&M, Yavapai County, State of Arizona, containing containing 20 acres more or less.

The claim boundaries are marked by four (4) monuments, one at each corner. Said monuments are further described as being wood posts, at least one and one-half (1 1/2) inches in cross section, projecting at least four (4) feet above the surface of the ground. All such monuments have been marked to identify the corner of the claim or claims for which it was erected.

From the NW corner of this claim is monument of survey of the United States, situated at the corner common to Sections 21, 22, 27 and 28, Township 8 North, Range 2 West, Gila and Salt River Base and Meridian bears South for approximately 1320 feet and East for approximately 1980 feet. This claim is further described in detail on the map which is filed herewith and incorporated by reference.

Dated and posted on the ground this 9th day of January, 1990.

Locators: GOLD SPINNERS INTERNATIONAL, INC.

By:   
James A. Hutchison, Jr.  
Agent for locators

A MC 303271

# LOCATION MAP

RECEIVED  
 B.L.M.  
 ARIZONA STATE OFFICE  
 APR 6 1 17 PM '90

B H 46  
PLACER CLAIM

LOCATOR:

GOLD SPINNERS INTERNATIONAL, INC  
 8523 North 48th Place  
 Paradise Valley, AZ 85253

AGENT:

MINEX COMPANY  
 P.O. Box 1949  
 Glendale, AZ 85311

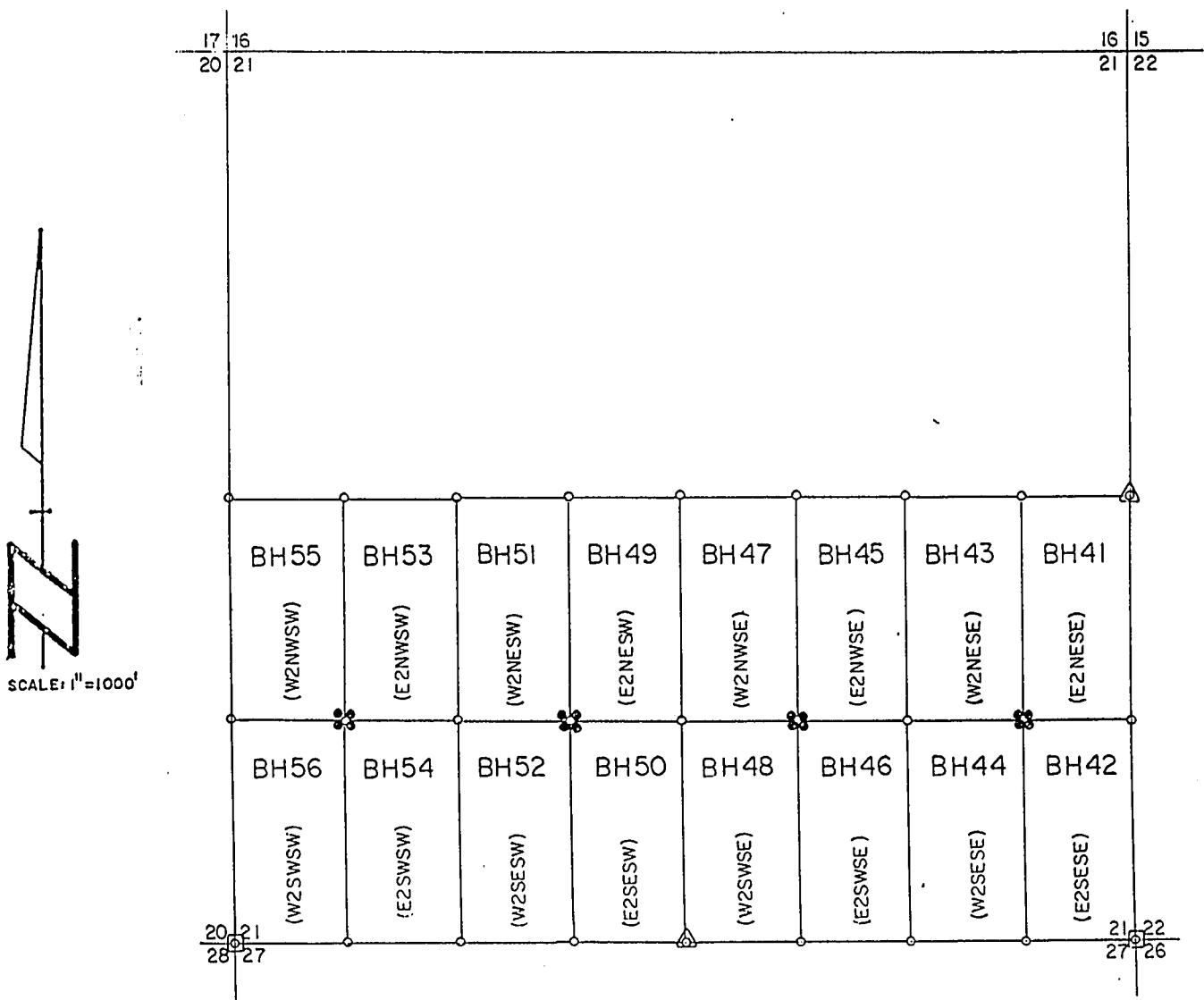
(602) 931-1038

The type of corner and location monuments used are as follows:

- Cor 1, the Northeast Corner: a 2" x 2" x 5' wood post;
- Cor 2, the Southeast Corner: a 2" x 2" x 5' wood post;
- Cor 3, the Southwest Corner: a 2" x 2" x 5' wood post;
- Cor 4, the Northwest Corner: a 2" x 2" x 5' wood post.

Location monument is a 2" x 2" x 5' wood post.

This placer claim has been located with exterior limits conforming to the rectangular subdivision of the public lands survey of the United States and is described as : E2SWSE  
 Section 21, T 8 N, R 2 W, G.&S.R.B.&M.



- Claim monument
- Sec cor, GLO B.C. - found.
- Location monument
- △---¼ cor, GLO B.C. - found.

SECTION: 21, TOWNSHIP 8 NORTH, RANGE 2 WEST, G.&S.R.B.&M.  
 MINING DISTRICT: CASTLE CREEK, COUNTY: YAVAPAI, ARIZONA.

A 111 303211

When Recorded Return to:  
MINEX COMPANY  
P.O. Box 1949  
Glendale, AZ 85311

RECEIVED  
B.L.M.  
ARIZONA STATE OFFICE  
APR 6 1 17 PM '90

LOCATION NOTICE

Placer Mining Claim

TO ALL WHOM IT MAY CONCERN: This Placer Mining Claim, known at the B H #47 placer claim, situated on land with mineral rights owned by the United States of America, and in which there are valuable mineral deposits in form other than veins or lodes of quartz or other rock in place, was entered upon and located for the purposes of exploration and purchase on the 9<sup>th</sup> day January, 1990 by GOLD SPINNERS INTERNATIONAL, INC., an Arizona Corporation, whose mailing address is 8523 North 48th Place, Paradise Valley, Arizona 85253.

The general course of this claim is from the North to the South. This claim is 1320 feet in length and 660 feet in width. From the location monument, on which a copy of this notice is posted, the locator claims 10 feet in a South direction and 1310 feet in a North direction. The location monument for this claim is posted at the SE corner and within the boundaries of the claim, being 10 feet from the end line and 10 feet from the side line, and is further described as being within the SE Quarter of Section 21, Township 8 North, Range 2 West, Gila and Salt River Base and Meridian, in the Castle Creek Mining District, Yavapai County, State of Arizona.

This placer claim has been located with exterior limits conforming to the rectangular subdivision of the public lands survey of the United States and is described as the W1/2NW1/4SE1/4 of Section 21, T 8 N, R 2 W, G&SRB&M, Yavapai County, State of Arizona, containing containing 20 acres more or less.


The claim boundaries are marked by four (4) monuments, one at each corner. Said monuments are further described as being wood posts, at least one and one-half (1 1/2) inches in cross section, projecting at least four (4) feet above the surface of the ground. All such monuments have been marked to identify the corner of the claim or claims for which it was erected.

From the SE corner of this claim is monument of survey of the United States, situated at the corner common to Sections 21, 22, 27 and 28, Township 8 North, Range 2 West, Gila and Salt River Base and Meridian bears South for approximately 1320 feet and East for approximately 1980 feet. This claim is further described in detail on the map which is filed herewith and incorporated by reference.

Dated and posted on the ground this 9<sup>th</sup> day of January, 1990.

Locators: GOLD SPINNERS INTERNATIONAL, INC.

By:

  
James A. Hutchison, Jr.  
Agent for locators

A HC 303272

# LOCATION MAP

B H 47

## PLACER CLAIM

LOCATOR:

GOLD SPINNERS INTERNATIONAL, INC  
8523 North 48th Place  
Paradise Valley, AZ 85253

AGENT:

MINEX COMPANY  
P.O. Box 1949  
Glendale, AZ 85311

(602) 931-1038

APR 6 1 18 PM '90

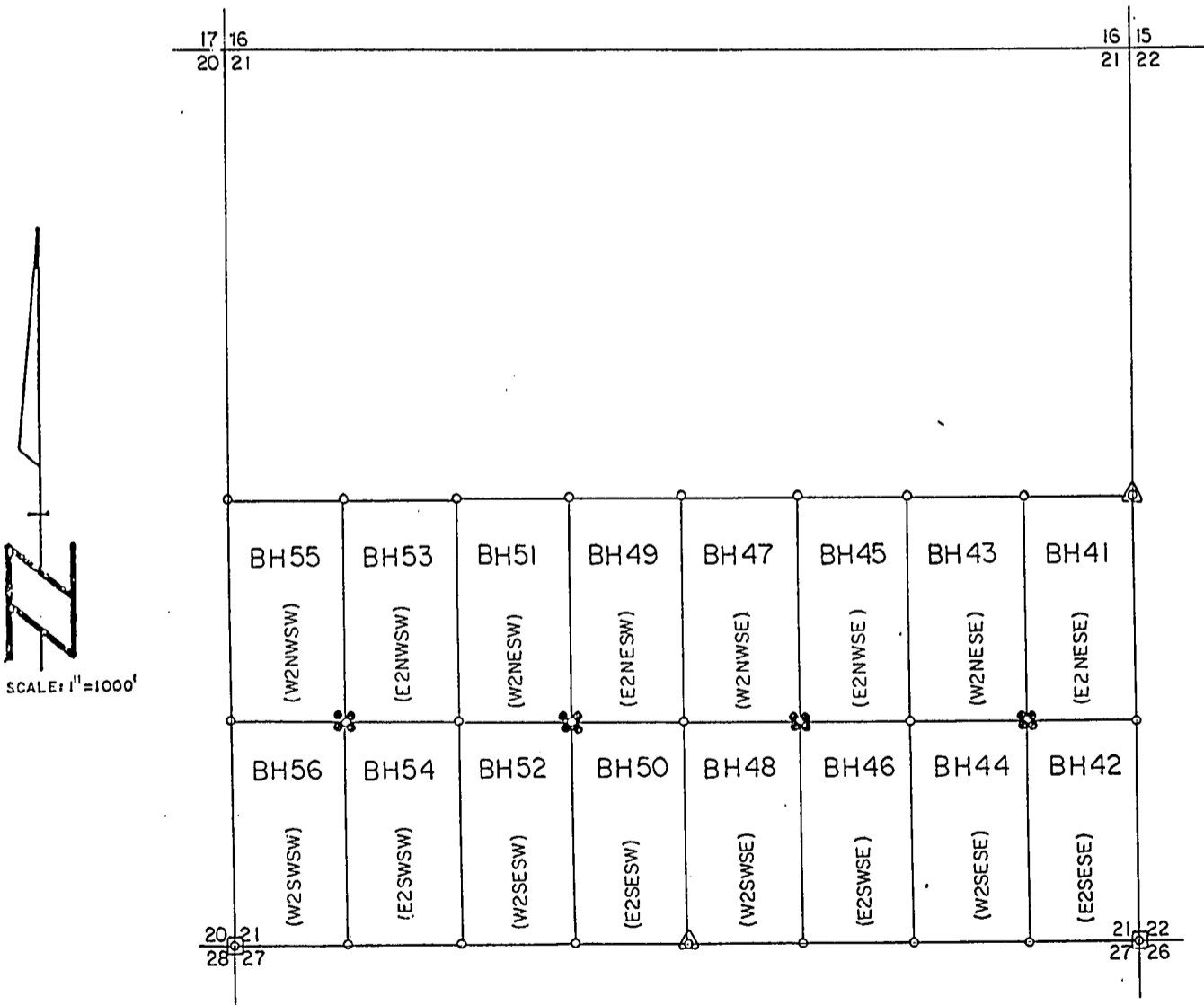
RECEIVED  
B.L.M.  
ARIZONA STATE OFFICE

The type of corner and location monuments used are as follows:

- Cor 1, the Northeast Corner: a 2" x 2" x 5' wood post;
- Cor 2, the Southeast Corner: a 2" x 2" x 5' wood post;
- Cor 3, the Southwest Corner: a 2" x 2" x 5' wood post;
- Cor 4, the Northwest Corner: a 2" x 2" x 5' wood post.

Location monument is a 2" x 2" x 5' wood post.

This placer claim has been located with exterior limits conforming to the rectangular subdivision of the public lands survey of the United States and is described as: W2NWSE  
Section 21, T 8 N, R 2 W, G.&S.R.B.&M.



○---Claim monument  
●---Location monument

□--Sec cor, GLO B.C. - found.  
△-- $\frac{1}{4}$  cor, GLO B.C. - found.

SECTION: 21, TOWNSHIP 8 NORTH, RANGE 2 WEST, G.&S.R.B.&M.  
MINING DISTRICT: CASTLE CREEK, COUNTY: YAVAPAI, ARIZONA.

A PL 30377

When Recorded Return to:  
MINEX COMPANY  
P.O. Box 1949  
Glendale, AZ 85311

RECEIVED  
S.L.M.  
ARIZONA STATE OFFICE  
APR 6 1 18 PM '90

LOCATION NOTICE

Placer Mining Claim

TO ALL WHOM IT MAY CONCERN: This Placer Mining Claim, known at the B H #48 placer claim, situated on land with mineral rights owned by the United States of America, and in which there are valuable mineral deposits in form other than veins or lodes of quartz or other rock in place, was entered upon and located for the purposes of exploration and purchase on the 9th day January, 1990 by GOLD SPINNERS INTERNATIONAL, INC., an Arizona Corporation, whose mailing address is 8523 North 48th Place, Paradise Valley, Arizona 85253.

The general course of this claim is from the North to the South. This claim is 1320 feet in length and 660 feet in width. From the location monument, on which a copy of this notice is posted, the locator claims 10 feet in a North direction and 1310 feet in a South direction. The location monument for this claim is posted at the NE corner and within the boundaries of the claim, being 10 feet from the end line and 10 feet from the side line, and is further described as being within the SE Quarter of Section 21, Township 8 North, Range 2 West, Gila and Salt River Base and Meridian, in the Castle Creek Mining District, Yavapai County, State of Arizona.


This placer claim has been located with exterior limits conforming to the rectangular subdivision of the public lands survey of the United States and is described as the W1/2SW1/4SE1/4 of Section 21, T 8 N, R 2 W, G&SRB&M, Yavapai County, State of Arizona, containing containing 20 acres more or less.

The claim boundaries are marked by four (4) monuments, one at each corner. Said monuments are further described as being wood posts, at least one and one-half (1 1/2) inches in cross section, projecting at least four (4) feet above the surface of the ground. All such monuments have been marked to identify the corner of the claim or claims for which it was erected.

From the NE corner of this claim is monument of survey of the United States, situated at the corner common to Sections 21, 22, 27 and 28, Township 8 North, Range 2 West, Gila and Salt River Base and Meridian bears South for approximately 1320 feet and East for approximately 1980 feet. This claim is further described in detail on the map which is filed herewith and incorporated by reference.

Dated and posted on the ground this 9th day of January, 1990.

Locators: GOLD SPINNERS INTERNATIONAL, INC.

By:   
James A. Hutchison, Jr.  
Agent for locators

A MC 303273

# LOCATION MAP

B H 48  
PLACER CLAIM

APR 6 1 18 PM '90

RECEIVED  
ARIZONA STATE OFFICE

LOCATOR:

GOLD SPINNERS INTERNATIONAL, INC  
8523 North 48th Place  
Paradise Valley, AZ 85253

AGENT:

MINEX COMPANY  
P.O. Box 1949  
Glendale, AZ 85311

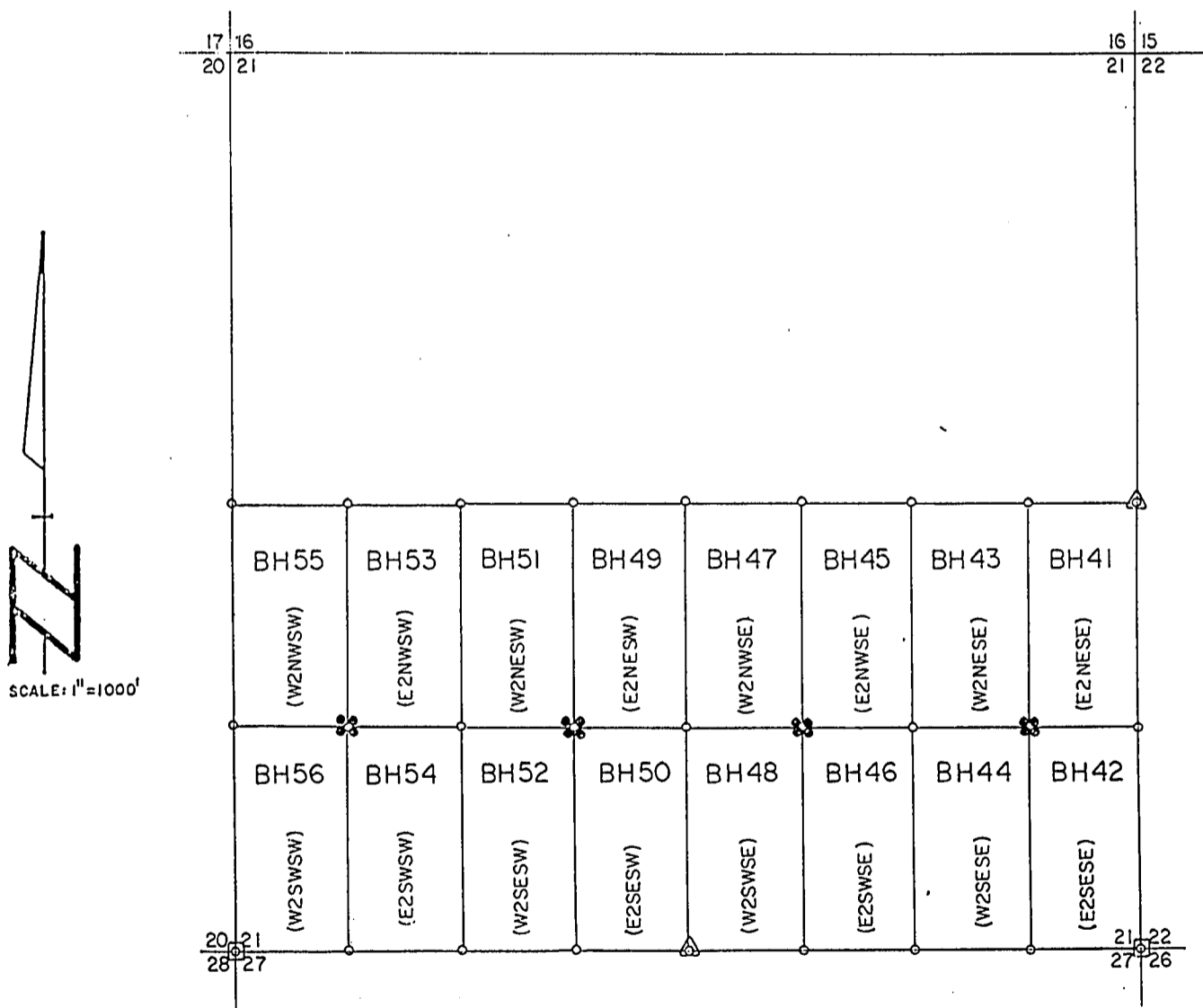
(602) 931-1038

The type of corner and location monuments used are as follows:

- Cor 1, the Northeast Corner: a 2" x 2" x 5' wood post;
- Cor 2, the Southeast Corner: a 2" x 2" x 5' wood post;
- Cor 3, the Southwest Corner: a 2" x 2" x 5' wood post;
- Cor 4, the Northwest Corner: a 2" x 2" x 5' wood post.

Location monument is a 2" x 2" x 5' wood post.

This placer claim has been located with exterior limits conforming to the rectangular subdivision of the public lands survey of the United States and is described as : W2SWSE  
Section 21 , T 8 N , R 2 W , G.&S.R.B.&M.



○---Claim monument  
— Location monument

□--Sec cor, GLO B.C. - found.  
△-- $\frac{1}{4}$  cor, GLO B.C. - found.

SECTION: 21 , TOWNSHIP 8 NORTH , RANGE 2 WEST , G.&S.R.B.&M.  
MINING DISTRICT: CASTLE CREEK , COUNTY: YAVAPAI , ARIZONA.

A.M.C. 303273

When Recorded Return to:  
MINEX COMPANY  
P.O. Box 1949  
Glendale, AZ 85311

RECEIVED  
B.L.M.  
ARIZONA STATE OFFICE  
APR 6 1 18 PM '90

LOCATION NOTICE

Placer Mining Claim

TO ALL WHOM IT MAY CONCERN: This Placer Mining Claim, known at the B H #49 placer claim, situated on land with mineral rights owned by the United States of America, and in which there are valuable mineral deposits in form other than veins or lodes of quartz or other rock in place, was entered upon and located for the purposes of exploration and purchase on the 9<sup>th</sup> day January, 1990 by GOLD SPINNERS INTERNATIONAL, INC., an Arizona Corporation, whose mailing address is 8523 North 48th Place, Paradise Valley, Arizona 85253.

The general course of this claim is from the North to the South. This claim is 1320 feet in length and 660 feet in width. From the location monument, on which a copy of this notice is posted, the locator claims 10 feet in a South direction and 1310 feet in a North direction. The location monument for this claim is posted at the SW corner and within the boundaries of the claim, being 10 feet from the end line and 10 feet from the side line, and is further described as being within the SW Quarter of Section 21, Township 8 North, Range 2 West, Gila and Salt River Base and Meridian, in the Castle Creek Mining District, Yavapai County, State of Arizona.

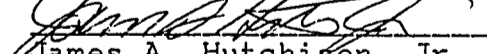
This placer claim has been located with exterior limits conforming to the rectangular subdivision of the public lands survey of the United States and is described as the E1/2NE1/4SW1/4 of Section 21, T 8 N, R 2 W, G&SRB&M, Yavapai County, State of Arizona, containing 20 acres more or less.

The claim boundaries are marked by four (4) monuments, one at each corner. Said monuments are further described as being wood posts, at least one and one-half (1 1/2) inches in cross section, projecting at least four (4) feet above the surface of the ground. All such monuments have been marked to identify the corner of the claim or claims for which it was erected.

From the SW corner of this claim is monument of survey of the United States, situated at the corner common to Sections 21, 22, 27 and 28, Township 8 North, Range 2 West, Gila and Salt River Base and Meridian bears South for approximately 1320 feet and East for approximately 3300 feet. This claim is further described in detail on the map which is filed herewith and incorporated by reference.

Dated and posted on the ground this 9<sup>th</sup> day of January, 1990.

Locators: GOLD SPINNERS INTERNATIONAL, INC.

By:   
James A. Hutchison, Jr.  
Agent for locators

A M C 303274



# LOCATION MAP

B H 49

## PLACER CLAIM

LOCATOR:

GOLD SPINNERS INTERNATIONAL, INC  
8523 North 48th Place  
Paradise Valley, AZ 85253

AGENT:

MINEX COMPANY  
P.O. Box 1949  
Glendale, AZ 85311

(602) 931-1038

APR 6 1 18 PM '90

ARIZONA STATE OFFICE

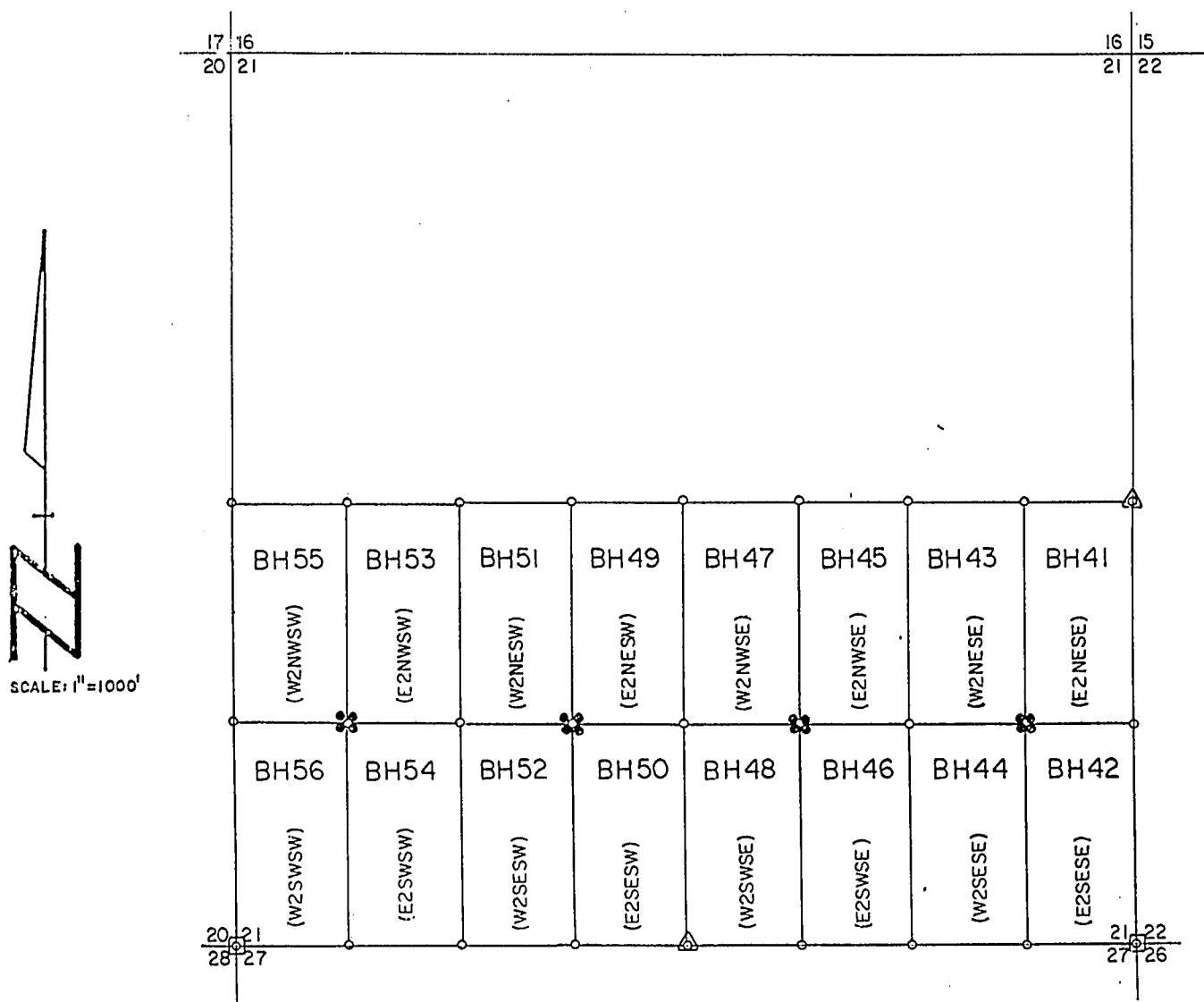
RECEIVED

The type of corner and location monuments used are as follows:

- Cor 1, the Northeast Corner: a 2" x 2" x 5' wood post;
- Cor 2, the Southeast Corner: a 2" x 2" x 5' wood post;
- Cor 3, the Southwest Corner: a 2" x 2" x 5' wood post;
- Cor 4, the Northwest Corner: a 2" x 2" x 5' wood post.

Location monument is a 2" x 2" x 5' wood post.

This placer claim has been located with exterior limits conforming to the rectangular subdivision of the public lands survey of the United States and is described as : E2NESW Section 21 , T 8 N , R 2 W , G.&S.R.B.&M.



○---Claim monument  
●---Location monument

□--Sec cor, GLO B.C. - found.  
△-- $\frac{1}{4}$  cor, GLO B.C. - found.

SECTION: 21 , TOWNSHIP 8 NORTH , RANGE 2 WEST , G.&S.R.B.&M.

MINING DISTRICT: CASTLE CREEK , COUNTY: YAVAPAI , ARIZONA.

A M L 303274

When Recorded Return to:  
MINEX COMPANY  
P.O. Box 1949  
Glendale, AZ 85311

RECEIVED  
B.L.M.  
ARIZONA STATE OFFICE  
APR 6 1 18 PM '90

LOCATION NOTICE

Placer Mining Claim

TO ALL WHOM IT MAY CONCERN: This Placer Mining Claim, known at the B H #50 placer claim, situated on land with mineral rights owned by the United States of America, and in which there are valuable mineral deposits in form other than veins or lodes of quartz or other rock in place, was entered upon and located for the purposes of exploration and purchase on the 9th day January, 1990 by GOLD SPINNERS INTERNATIONAL, INC., an Arizona Corporation, whose mailing address is 8523 North 48th Place, Paradise Valley, Arizona 85253.

The general course of this claim is from the North to the South. This claim is 1320 feet in length and 660 feet in width. From the location monument, on which a copy of this notice is posted, the locator claims 10 feet in a North direction and 1310 feet in a South direction. The location monument for this claim is posted at the NW corner and within the boundaries of the claim, being 10 feet from the end line and 10 feet from the side line, and is further described as being within the SW Quarter of Section 21, Township 8 North, Range 2 West, Gila and Salt River Base and Meridian, in the Castle Creek Mining District, Yavapai County, State of Arizona.


This placer claim has been located with exterior limits conforming to the rectangular subdivision of the public lands survey of the United States and is described as the E1/2SE1/4SW1/4 of Section 21, T 8 N, R 2 W, G&SRB&M, Yavapai County, State of Arizona, containing containing 20 acres more or less.

The claim boundaries are marked by four (4) monuments, one at each corner. Said monuments are further described as being wood posts, at least one and one-half (1 1/2) inches in cross section, projecting at least four (4) feet above the surface of the ground. All such monuments have been marked to identify the corner of the claim or claims for which it was erected.

From the NW corner of this claim is monument of survey of the United States, situated at the corner common to Sections 21, 22, 27 and 28, Township 8 North, Range 2 West, Gila and Salt River Base and Meridian bears South for approximately 1320 feet and East for approximately 3300 feet. This claim is further described in detail on the map which is filed herewith and incorporated by reference.

Dated and posted on the ground this 9th day of January, 1990.

Locators: GOLD SPINNERS INTERNATIONAL, INC.

By:   
James A. Hutchison, Jr.  
Agent for locators

A MC 303275

# LOCATION MAP

## B H 50 PLACER CLAIM

LOCATOR:

GOLD SPINNERS INTERNATIONAL, INC  
8523 North 48th Place  
Paradise Valley, AZ 85253

AGENT:

MINEX COMPANY  
P.O. Box. 1949  
Glendale, AZ 85311

(602) 931-1038

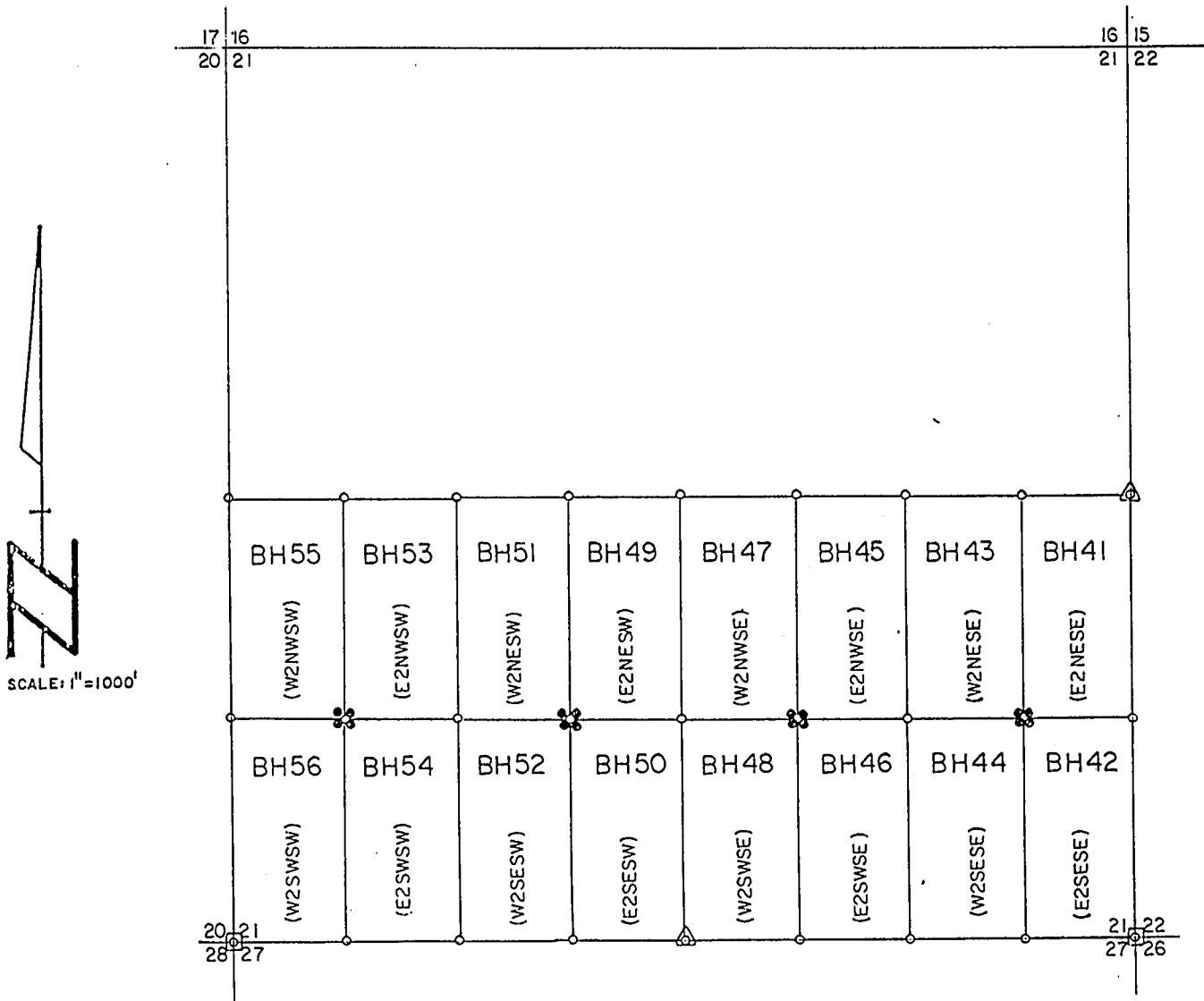
RECEIVED  
B.L.M.  
ARIZONA STATE OFFICE  
APR 6 1 18 PM '90

The type of corner and location monuments used are as follows:

- Cor 1, the Northeast Corner: a 2" x 2" x 5' wood post;
- Cor 2, the Southeast Corner: a 2" x 2" x 5' wood post;
- Cor 3, the Southwest Corner: a 2" x 2" x 5' wood post;
- Cor 4, the Northwest Corner: a 2" x 2" x 5' wood post.

Location monument is a 2" x 2" x 5' wood post.

This placer claim has been located with exterior limits conforming to the rectangular subdivision of the public lands survey of the United States and is described as: E2SESW Section 21, T 8 N, R 2 W, G.&S.R.B.&M.



○---Claim monument  
●---Location monument

□--Sec cor, GLO B.C. - found.  
△-- $\frac{1}{4}$  cor, GLO B.C. - found.

SECTION: 21, TOWNSHIP 8 NORTH, RANGE 2 WEST, G.&S.R.B.&M.  
MINING DISTRICT: CASTLE CREEK, COUNTY: YAVAPAI, ARIZONA.

A M C 303275

When Recorded Return to:  
MINEX COMPANY  
P.O. Box 1949  
Glendale, AZ 85311

RECEIVED  
B.L.M.  
ARIZONA STATE OFFICE  
APR 6 1 18 PM '90

LOCATION NOTICE

Placer Mining Claim

TO ALL WHOM IT MAY CONCERN: This Placer Mining Claim, known at the B H #51 placer claim, situated on land with mineral rights owned by the United States of America, and in which there are valuable mineral deposits in form other than veins or lodes of quartz or other rock in place, was entered upon and located for the purposes of exploration and purchase on the 9<sup>th</sup> day January, 1990 by GOLD SPINNERS INTERNATIONAL, INC., an Arizona Corporation, whose mailing address is 8523 North 48th Place, Paradise Valley, Arizona 85253.

The general course of this claim is from the North to the South. This claim is 1320 feet in length and 660 feet in width. From the location monument, on which a copy of this notice is posted, the locator claims 10 feet in a South direction and 1310 feet in a North direction. The location monument for this claim is posted at the SE corner and within the boundaries of the claim, being 10 feet from the end line and 10 feet from the side line, and is further described as being within the SW Quarter of Section 21, Township 8 North, Range 2 West, Gila and Salt River Base and Meridian, in the Castle Creek Mining District, Yavapai County, State of Arizona.

This placer claim has been located with exterior limits conforming to the rectangular subdivision of the public lands survey of the United States and is described as the W1/2NE1/4SW1/4 of Section 21, T 8 N, R 2 W, G&SRB&M, Yavapai County, State of Arizona, containing containing 20 acres more or less.

The claim boundaries are marked by four (4) monuments, one at each corner. Said monuments are further described as being wood posts, at least one and one-half (1 1/2) inches in cross section, projecting at least four (4) feet above the surface of the ground. All such monuments have been marked to identify the corner of the claim or claims for which it was erected.

From the SE corner of this claim is monument of survey of the United States, situated at the corner common to Sections 21, 22, 27 and 28, Township 8 North, Range 2 West, Gila and Salt River Base and Meridian bears South for approximately 1320 feet and East for approximately 3300 feet. This claim is further described in detail on the map which is filed herewith and incorporated by reference.

Dated and posted on the ground this 9<sup>th</sup> day of January, 1990.

Locators: GOLD SPINNERS INTERNATIONAL, INC.

By: James A. Hutchison, Jr.  
Agent for locators

A MC 303276

# LOCATION MAP

B H 5/  
PLACER CLAIM

RECEIVED  
 B.L.M.  
 ARIZONA STATE OFFICE  
 Apr 6 1 18 PM '90

LOCATOR:

GOLD SPINNERS INTERNATIONAL, INC  
 8523 North 48th Place  
 Paradise Valley, AZ 85253

AGENT:

MINEX COMPANY  
 P.O. Box 1949  
 Glendale, AZ 85311

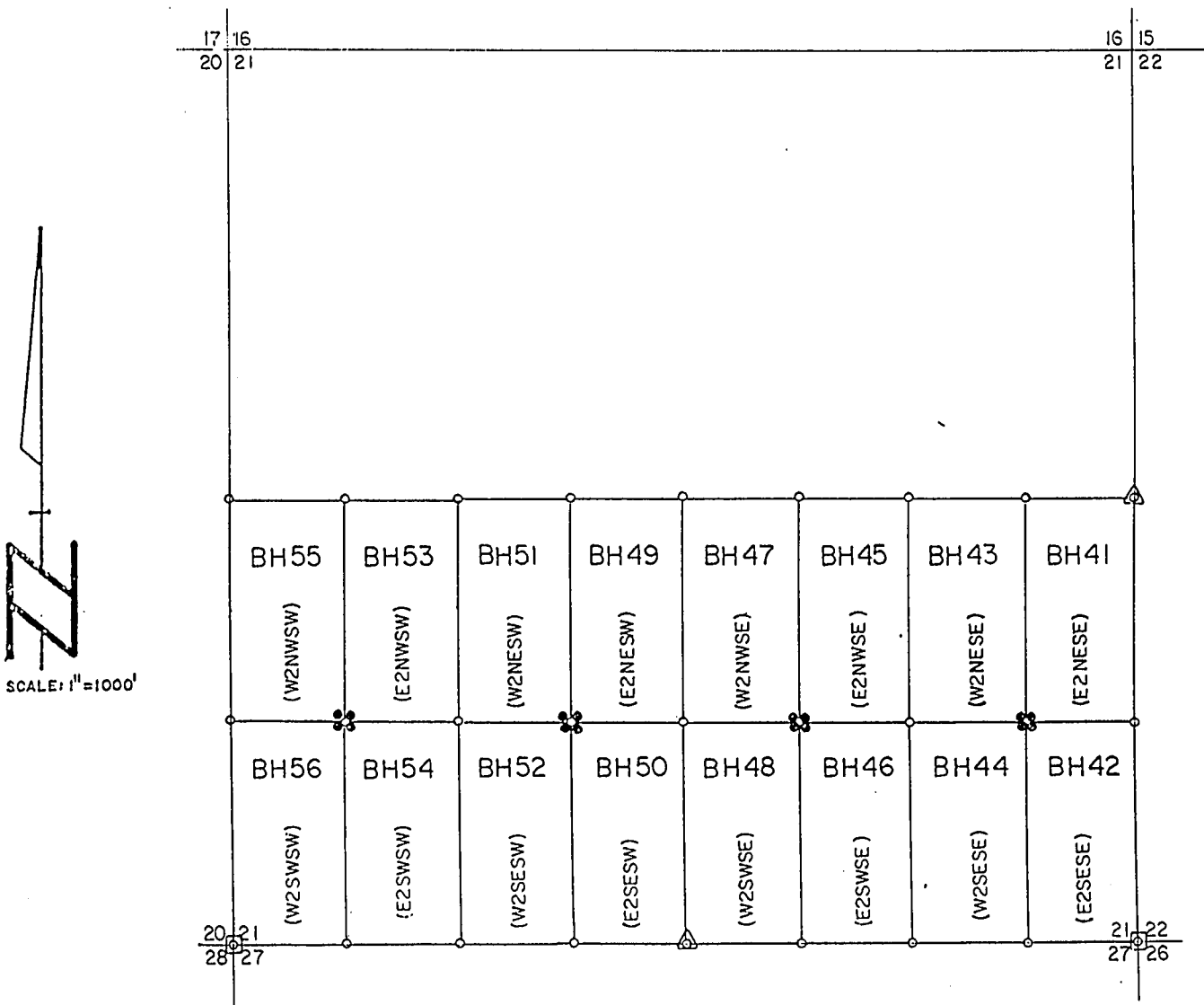
(602) 931-1038

The type of corner and location monuments used are as follows:

- Cor 1, the Northeast Corner: a 2" x 2" x 5' wood post;
- Cor 2, the Southeast Corner: a 2" x 2" x 5' wood post;
- Cor 3, the Southwest Corner: a 2" x 2" x 5' wood post;
- Cor 4, the Northwest Corner: a 2" x 2" x 5' wood post.

Location monument is a 2" x 2" x 5' wood post.

This placer claim has been located with exterior limits conforming to the rectangular subdivision of the public lands survey of the United States and is described as: W2NESW Section 21, T 8 N, R 2 W, G.&S.R.B.&M.



○---Claim monument  
 ●---Location monument

□--Sec cor, GLO B.C. - found.  
 △--¼ cor, GLO B.C. - found.

SECTION: 21, TOWNSHIP 8 NORTH, RANGE 2 WEST, G.&S.R.B.&M.  
 MINING DISTRICT: CASTLE CREEK, COUNTY: YAVAPAI, ARIZONA.

A PL 303276

When Recorded Return to:  
MINEX COMPANY  
P.O. Box 1949  
Glendale, AZ 85311

RECEIVED  
B.L.M.  
ARIZONA STATE OFFICE  
Apr 6 1 28 PM '90

LOCATION NOTICE

Placer Mining Claim

TO ALL WHOM IT MAY CONCERN: This Placer Mining Claim, known at the B H #52 placer claim, situated on land with mineral rights owned by the United States of America, and in which there are valuable mineral deposits in form other than veins or lodes of quartz or other rock in place, was entered upon and located for the purposes of exploration and purchase on the 9th day January, 1990 by GOLD SPINNERS INTERNATIONAL, INC., an Arizona Corporation, whose mailing address is 8523 North 48th Place, Paradise Valley, Arizona 85253.

The general course of this claim is from the North to the South. This claim is 1320 feet in length and 660 feet in width. From the location monument, on which a copy of this notice is posted, the locator claims 10 feet in a North direction and 1310 feet in a South direction. The location monument for this claim is posted at the NE corner and within the boundaries of the claim, being 10 feet from the end line and 10 feet from the side line, and is further described as being within the SW Quarter of Section 21, Township 8 North, Range 2 West, Gila and Salt River Base and Meridian, in the Castle Creek Mining District, Yavapai County, State of Arizona.

This placer claim has been located with exterior limits conforming to the rectangular subdivision of the public lands survey of the United States and is described as the W1/2SE1/4SW1/4 of Section 21, T 8 N, R 2 W, G&SRB&M, Yavapai County, State of Arizona, containing containing 20 acres more or less.


The claim boundaries are marked by four (4) monuments, one at each corner. Said monuments are further described as being wood posts, at least one and one-half (1 1/2) inches in cross section, projecting at least four (4) feet above the surface of the ground. All such monuments have been marked to identify the corner of the claim or claims for which it was erected.

From the NE corner of this claim is monument of survey of the United States, situated at the corner common to Sections 21, 22, 27 and 28, Township 8 North, Range 2 West, Gila and Salt River Base and Meridian bears South for approximately 1320 feet and East for approximately 3300 feet. This claim is further described in detail on the map which is filed herewith and incorporated by reference.

Dated and posted on the ground this 9th day of January, 1990.

Locators: GOLD SPINNERS INTERNATIONAL, INC.

By:

  
James A. Hutchison, Jr.  
Agent for locators

A MC 303277



When Recorded Return to:  
MINEX COMPANY  
P.O. Box 1949  
Glendale, AZ 85311

RECEIVED  
BLM.  
ARIZONA STATE OFFICE  
APR 6 1 18 PM '90

LOCATION NOTICE

Placer Mining Claim

TO ALL WHOM IT MAY CONCERN: This Placer Mining Claim, known at the B H #53 placer claim, situated on land with mineral rights owned by the United States of America, and in which there are valuable mineral deposits in form other than veins or lodes of quartz or other rock in place, was entered upon and located for the purposes of exploration and purchase on the 10<sup>th</sup> day January, 1990 by GOLD SPINNERS INTERNATIONAL, INC., an Arizona Corporation, whose mailing address is 8523 North 48th Place, Paradise Valley, Arizona 85253.

The general course of this claim is from the North to the South. This claim is 1320 feet in length and 660 feet in width. From the location monument, on which a copy of this notice is posted, the locator claims 10 feet in a South direction and 1310 feet in a North direction. The location monument for this claim is posted at the SW corner and within the boundaries of the claim, being 10 feet from the end line and 10 feet from the side line, and is further described as being within the SW Quarter of Section 21, Township 8 North, Range 2 West, Gila and Salt River Base and Meridian, in the Castle Creek Mining District, Yavapai County, State of Arizona.


This placer claim has been located with exterior limits conforming to the rectangular subdivision of the public lands survey of the United States and is described as the E1/2NW1/4SW1/4 of Section 21, T 8 N, R 2 W, G&SRB&M, Yavapai County, State of Arizona, containing containing 20 acres more or less.

The claim boundaries are marked by four (4) monuments, one at each corner. Said monuments are further described as being wood posts, at least one and one-half (1 1/2) inches in cross section, projecting at least four (4) feet above the surface of the ground. All such monuments have been marked to identify the corner of the claim or claims for which it was erected.

From the SW corner of this claim is monument of survey of the United States, situated at the corner common to Sections 21, 22, 27 and 28, Township 8 North, Range 2 West, Gila and Salt River Base and Meridian bears South for approximately 1320 feet and East for approximately 4620 feet. This claim is further described in detail on the map which is filed herewith and incorporated by reference.

Dated and posted on the ground this 10<sup>th</sup> day of January, 1990.

Locators: GOLD SPINNERS INTERNATIONAL, INC.

By:   
James A. Hutchison, Jr.  
Agent for locators

A MC 303278



# LOCATION MAP

B H 53

## PLACER CLAIM

LOCATOR:

GOLD SPINNERS INTERNATIONAL, INC  
8523 North 48th Place  
Paradise Valley, AZ 85253.

AGENT:

MINEX COMPANY  
P.O. Box 1949  
Glendale, AZ 85311

(602) 931-1038

APR 6 1 19 PM '90

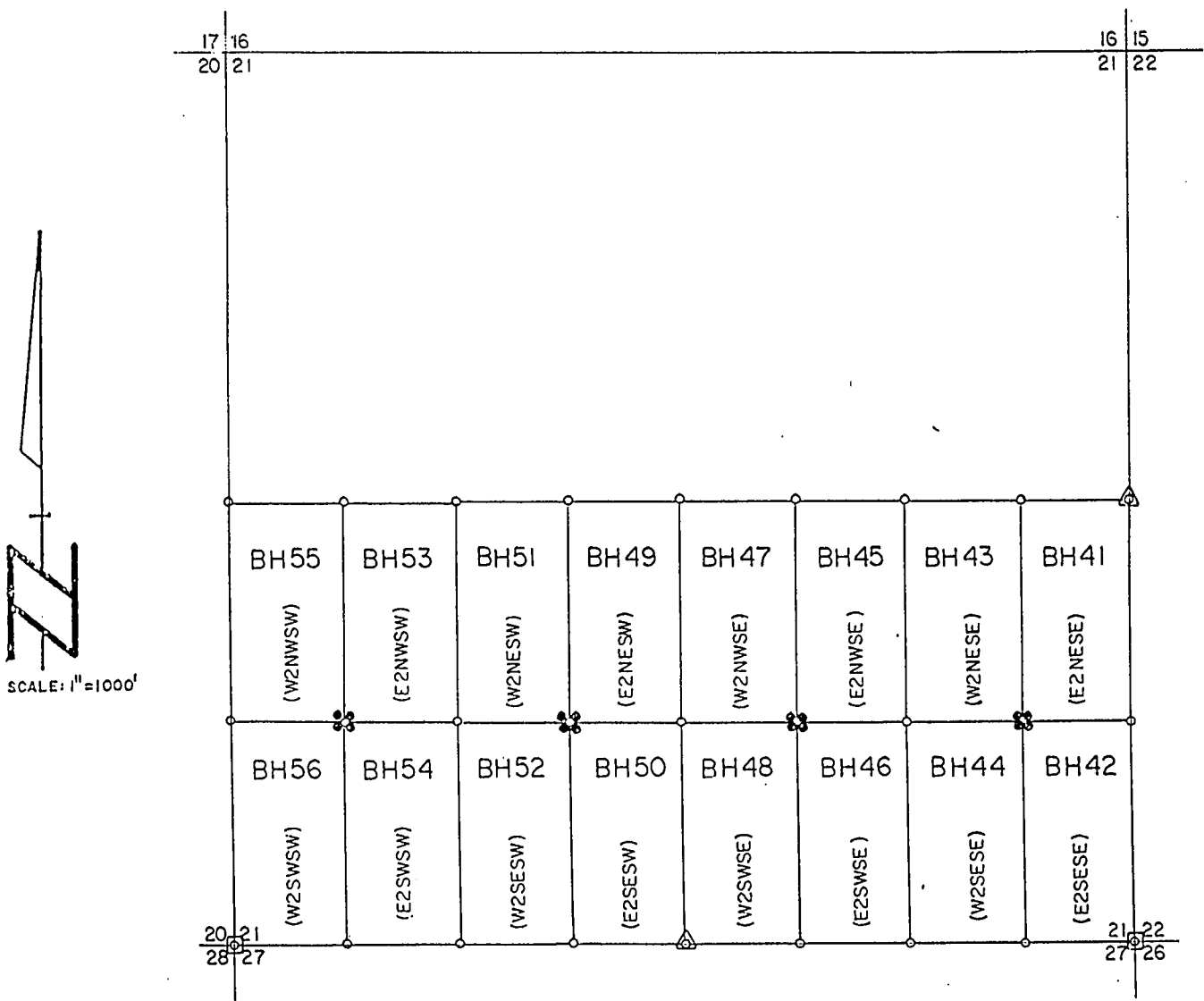
RECEIVED  
B.L.M.  
ARIZONA STATE OFFICE

The type of corner and location monuments used are as follows:

- Cor 1, the Northeast Corner: a 2" x 2" x 5' wood post;
- Cor 2, the Southeast Corner: a 2" x 2" x 5' wood post;
- Cor 3, the Southwest Corner: a 2" x 2" x 5' wood post;
- Cor 4, the Northwest Corner: a 2" x 2" x 5' wood post.

Location monument is a 2" x 2" x 5' wood post.

This placer claim has been located with exterior limits conforming to the rectangular subdivision of the public lands survey of the United States and is described as: E2 NWSW Section 21, T 8 N, R 2 W, G.&S.R.B.&M.



○---Claim monument  
●---Location monument

□---Sec cor, GLO B.C. - found.  
△---¼ cor, GLO B.C. - found.

SECTION: 21, TOWNSHIP 8 NORTH, RANGE 2 WEST, G.&S.R.B.&M.  
MINING DISTRICT: CASTLE CREEK, COUNTY: YAVAPAI, ARIZONA.

A MC 303218

When Recorded Return to:  
MINEX COMPANY  
P.O. Box 1949  
Glendale, AZ 85311

RECEIVED  
BLM  
ARIZONA STATE OFFICE  
Apr 6 1 18 PM '90

LOCATION NOTICE

Placer Mining Claim

TO ALL WHOM IT MAY CONCERN: This Placer Mining Claim, known at the B H #54 placer claim, situated on land with mineral rights owned by the United States of America, and in which there are valuable mineral deposits in form other than veins or lodes of quartz or other rock in place, was entered upon and located for the purposes of exploration and purchase on the 10<sup>th</sup> day January, 1990 by GOLD SPINNERS INTERNATIONAL, INC., an Arizona Corporation, whose mailing address is 8523 North 48th Place, Paradise Valley, Arizona 85253.

The general course of this claim is from the North to the South. This claim is 1320 feet in length and 660 feet in width. From the location monument, on which a copy of this notice is posted, the locator claims 10 feet in a North direction and 1310 feet in a South direction. The location monument for this claim is posted at the NW corner and within the boundaries of the claim, being 10 feet from the end line and 10 feet from the side line, and is further described as being within the SW Quarter of Section 21, Township 8 North, Range 2 West, Gila and Salt River Base and Meridian, in the Castle Creek Mining District, Yavapai County, State of Arizona.

This placer claim has been located with exterior limits conforming to the rectangular subdivision of the public lands survey of the United States and is described as the E1/2SW1/4SW1/4 of Section 21, T 8 N, R 2 W, G&SRB&M, Yavapai County, State of Arizona, containing containing 20 acres more or less.


The claim boundaries are marked by four (4) monuments, one at each corner. Said monuments are further described as being wood posts, at least one and one-half (1 1/2) inches in cross section, projecting at least four (4) feet above the surface of the ground. All such monuments have been marked to identify the corner of the claim or claims for which it was erected.

From the NW corner of this claim is monument of survey of the United States, situated at the corner common to Sections 21, 22, 27 and 28, Township 8 North, Range 2 West, Gila and Salt River Base and Meridian bears South for approximately 1320 feet and East for approximately 4620 feet. This claim is further described in detail on the map which is filed herewith and incorporated by reference.

Dated and posted on the ground this 10<sup>th</sup> day of January, 1990.

Locators: GOLD SPINNERS INTERNATIONAL, INC.

By:

  
James A. Hutchison, Jr.  
Agent for locators

A MC 303279

# LOCATION MAP

B H 54  
PLACER CLAIM

RECEIVED  
B.L.H.  
ARIZONA STATE OFFICE  
Apr 6 1 19 PM '90

LOCATOR:

GOLD SPINNERS INTERNATIONAL, INC  
8523 North 48th Place  
Paradise Valley, AZ 85253

AGENT:

MINEX COMPANY  
P.O. Box 1949  
Glendale, AZ 85311

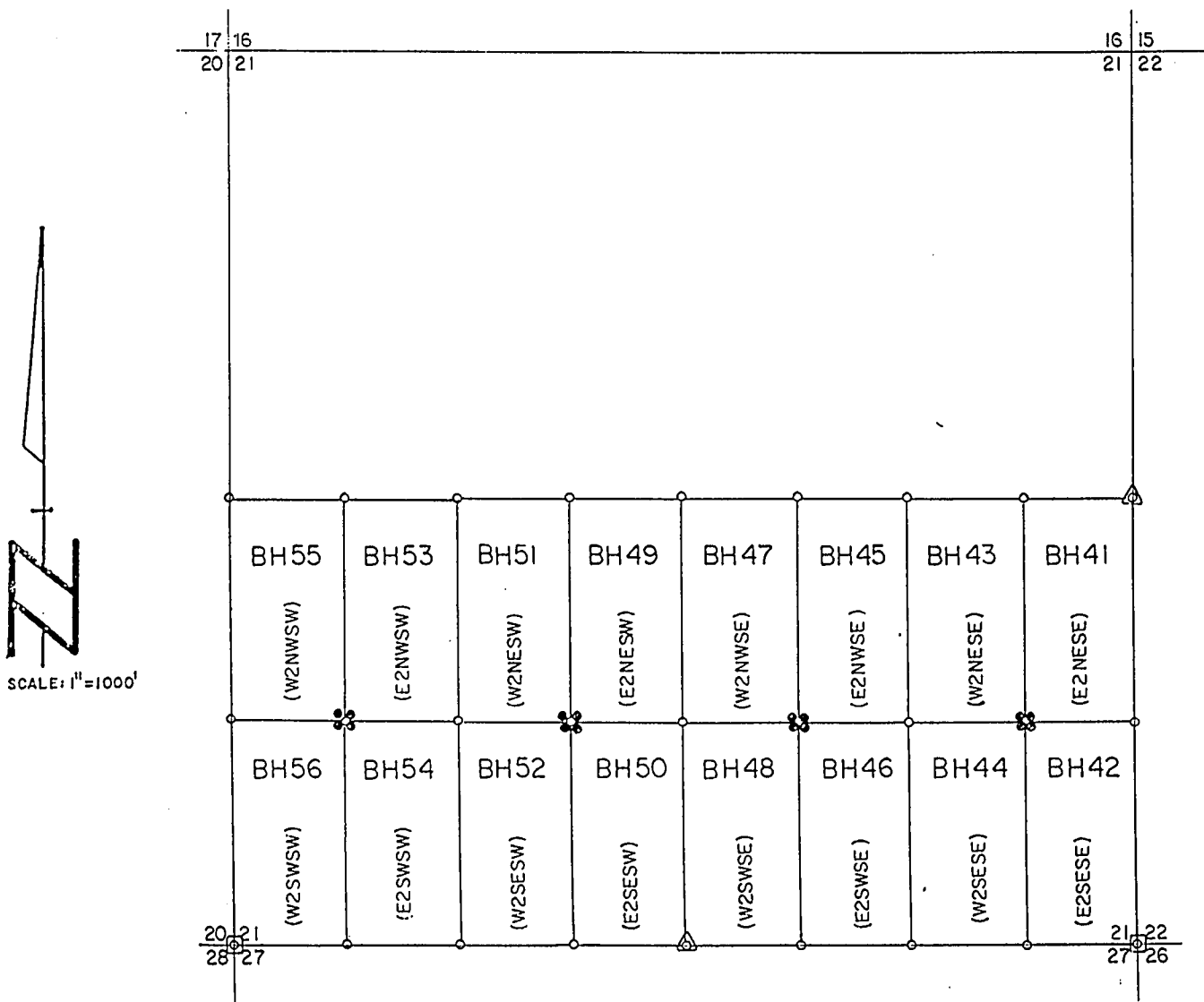
(602) 931-1038

The type of corner and location monuments used are as follows:

- Cor 1, the Northeast Corner: a 2" x 2" x 5' wood post;
- Cor 2, the Southeast Corner: a 2" x 2" x 5' wood post;
- Cor 3, the Southwest Corner: a 2" x 2" x 5' wood post;
- Cor 4, the Northwest Corner: a 2" x 2" x 5' wood post.

Location monument is a 2" x 2" x 5' wood post.

This placer claim has been located with exterior limits conforming to the rectangular subdivision of the public lands survey of the United States and is described as: E2SWSW Section 21, T 8 N, R 2 W, G.&S.R.B.&M.



A MC 303279

- Claim monument
- Sec cor, GLO B.C. - found.
- Location monument
- △---1/4 cor, GLO B.C. - found.

SECTION: 21, TOWNSHIP 8 NORTH, RANGE 2 WEST, G.&S.R.B.&M.  
MINING DISTRICT: CASTLE CREEK, COUNTY: YAVAPAI, ARIZONA.

When Recorded Return to:  
MINEX COMPANY  
P.O. Box 1949  
Glendale, AZ 85311

RECEIVED  
B.L.M.  
ARIZONA STATE OFFICE  
APR 6 1 19 PM '90

LOCATION NOTICE

Placer Mining Claim

TO ALL WHOM IT MAY CONCERN: This Placer Mining Claim, known at the B H #55 placer claim, situated on land with mineral rights owned by the United States of America, and in which there are valuable mineral deposits in form other than veins or lodes of quartz or other rock in place, was entered upon and located for the purposes of exploration and purchase on the 10<sup>th</sup> day January, 1990 by GOLD SPINNERS INTERNATIONAL, INC., an Arizona Corporation, whose mailing address is 8523 North 48th Place, Paradise Valley, Arizona 85253.

The general course of this claim is from the North to the South. This claim is 1320 feet in length and 660 feet in width. From the location monument, on which a copy of this notice is posted, the locator claims 10 feet in a South direction and 1310 feet in a North direction. The location monument for this claim is posted at the SE corner and within the boundaries of the claim, being 10 feet from the end line and 10 feet from the side line, and is further described as being within the SW Quarter of Section 21, Township 8 North, Range 2 West, Gila and Salt River Base and Meridian, in the Castle Creek Mining District, Yavapai County, State of Arizona.


This placer claim has been located with exterior limits conforming to the rectangular subdivision of the public lands survey of the United States and is described as the W1/2NW1/4SW1/4 of Section 21, T 8 N, R 2 W, G&SRB&M, Yavapai County, State of Arizona, containing containing 20 acres more or less.

The claim boundaries are marked by four (4) monuments, one at each corner. Said monuments are further described as being wood posts, at least one and one-half (1 1/2) inches in cross section, projecting at least four (4) feet above the surface of the ground. All such monuments have been marked to identify the corner of the claim or claims for which it was erected.

From the SE corner of this claim is monument of survey of the United States, situated at the corner common to Sections 21, 22, 27 and 28, Township 8 North, Range 2 West, Gila and Salt River Base and Meridian bears South for approximately 1320 feet and East for approximately 4620 feet. This claim is further described in detail on the map which is filed herewith and incorporated by reference.

Dated and posted on the ground this 10<sup>th</sup> day of January, 1990.

Locators: GOLD SPINNERS INTERNATIONAL, INC.

By:   
James A. Hutchison, Jr.  
Agent for locators

A MC 303280

# LOCATION MAP

B H 55  
PLACER CLAIM

RECEIVED  
 B.L.M.  
 ARIZONA STATE OFFICE  
 Apr 6 1 19 PM '90

LOCATOR:

GOLD SPINNERS INTERNATIONAL, INC  
 8523 North 48th Place  
 Paradise Valley, AZ 85253

AGENT:

MINEX COMPANY  
 P.O. Box 1949  
 Glendale, AZ 85311

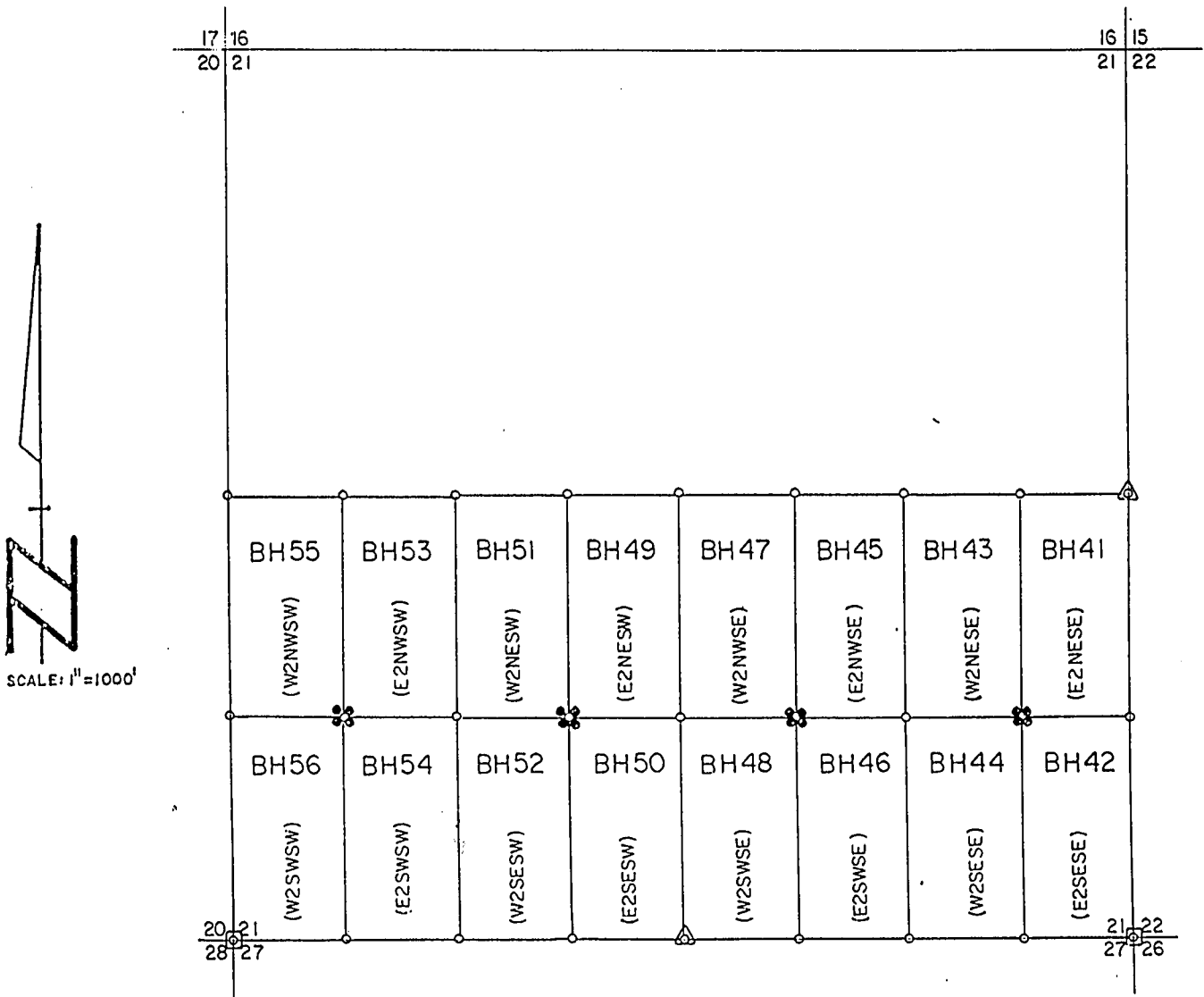
(602) 931-1038

The type of corner and location monuments used are as follows:

- Cor 1, the Northeast Corner: a 2" x 2" x 5' wood post;
- Cor 2, the Southeast Corner: a 2" x 2" x 5' wood post;
- Cor 3, the Southwest Corner: a 2" x 2" x 5' wood post;
- Cor 4, the Northwest Corner: a 2" x 2" x 5' wood post.

Location monument is a 2" x 2" x 5' wood post.

This placer claim has been located with exterior limits conforming to the rectangular subdivision of the public lands survey of the United States and is described as: W2NWSW Section 21, T 8 N, R 2 W, G.&S.R.B.&M.



A MC 303280

○---Claim monument  
 ●---Location monument

□--Sec cor, GLO B.C. - found.  
 △-- $\frac{1}{4}$  cor, GLO B.C. - found.

SECTION: 21, TOWNSHIP 8 NORTH, RANGE 2 WEST, G.&S.R.B.&M.  
 MINING DISTRICT: CASTLE CREEK, COUNTY: YAVAPAI, ARIZONA.

When Recorded Return to:  
MINEX COMPANY  
P.O. Box 1949  
Glendale, AZ 85311

RECEIVED  
BLM  
ARIZONA STATE OFFICE  
Apr 6 1 19 PM '90

LOCATION NOTICE

Placer Mining Claim

TO ALL WHOM IT MAY CONCERN: This Placer Mining Claim, known at the B H #56 placer claim, situated on land with mineral rights owned by the United States of America, and in which there are valuable mineral deposits in form other than veins or lodes of quartz or other rock in place, was entered upon and located for the purposes of exploration and purchase on the 10<sup>th</sup> day January, 1990 by GOLD SPINNERS INTERNATIONAL, INC., an Arizona Corporation, whose mailing address is 8523 North 48th Place, Paradise Valley, Arizona 85253.

The general course of this claim is from the North to the South. This claim is 1320 feet in length and 660 feet in width. From the location monument, on which a copy of this notice is posted, the locator claims 10 feet in a North direction and 1310 feet in a South direction. The location monument for this claim is posted at the NE corner and within the boundaries of the claim, being 10 feet from the end line and 10 feet from the side line, and is further described as being within the SW Quarter of Section 21, Township 8 North, Range 2 West, Gila and Salt River Base and Meridian, in the Castle Creek Mining District, Yavapai County, State of Arizona.


This placer claim has been located with exterior limits conforming to the rectangular subdivision of the public lands survey of the United States and is described as the W1/2SW1/4SW1/4 of Section 21, T 8 N, R 2 W, G&SRB&M, Yavapai County, State of Arizona, containing containing 20 acres more or less.

The claim boundaries are marked by four (4) monuments, one at each corner. Said monuments are further described as being wood posts, at least one and one-half (1 1/2) inches in cross section, projecting at least four (4) feet above the surface of the ground. All such monuments have been marked to identify the corner of the claim or claims for which it was erected.

From the NE corner of this claim is monument of survey of the United States, situated at the corner common to Sections 21, 22, 27 and 28, Township 8 North, Range 2 West, Gila and Salt River Base and Meridian bears South for approximately 1320 feet and East for approximately 4620 feet. This claim is further described in detail on the map which is filed herewith and incorporated by reference.

Dated and posted on the ground this 10<sup>th</sup> day of January, 1990.

Locators: GOLD SPINNERS INTERNATIONAL, INC.

By:   
James A. Hutchison, Jr.  
Agent for locators

A MC 303281

# LOCATION MAP

B H 56

## PLACER CLAIM

RECEIVED  
BLM  
ARIZONA STATE OFFICE  
Apr 6 1 19 PM '90

LOCATOR:

GOLD SPINNERS INTERNATIONAL, INC  
8523 North 48th Place  
Paradise Valley, AZ 85253

AGENT:

MINEX COMPANY  
P.O. Box 1949  
Glendale, AZ 85311

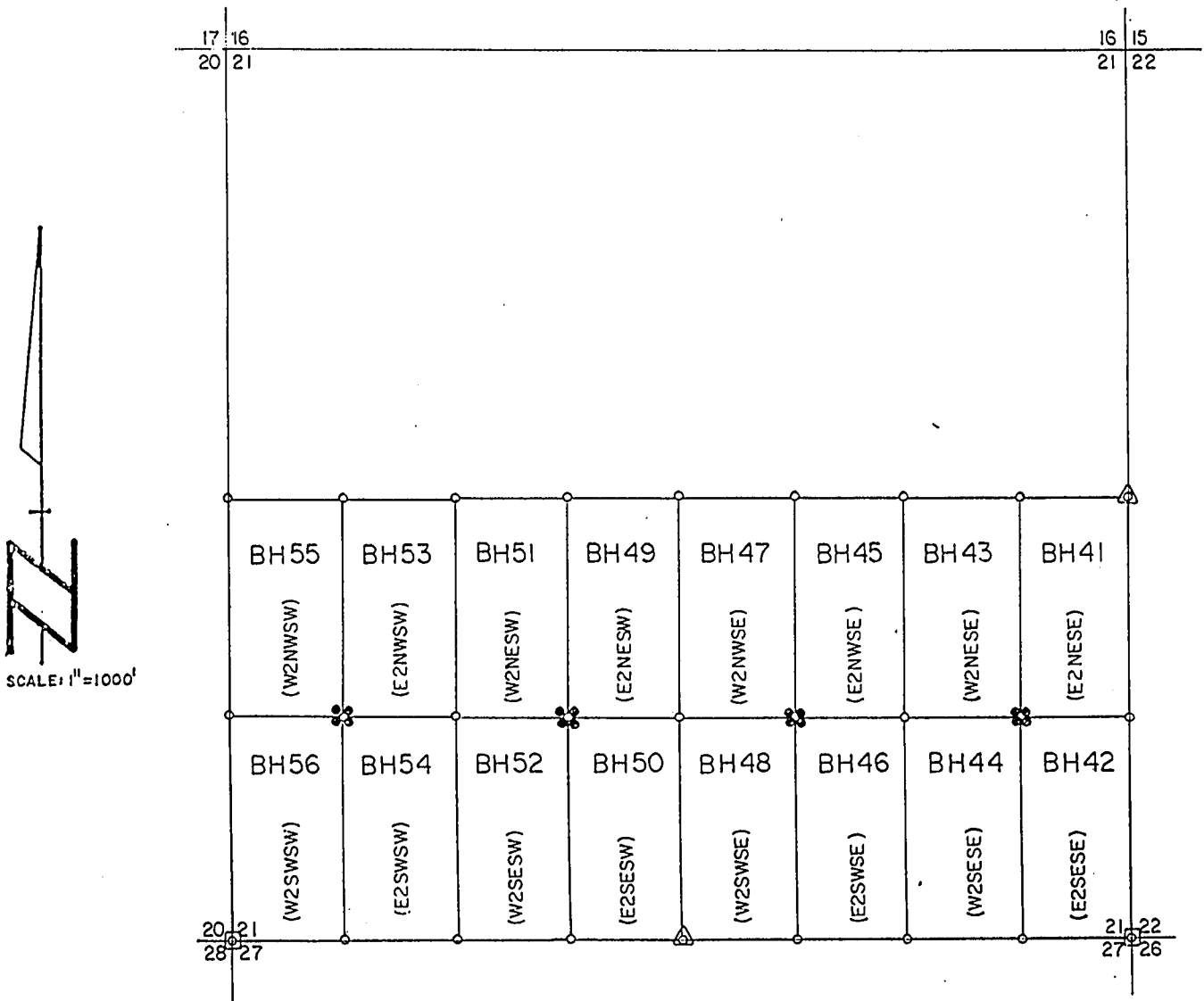
(602) 931-1038

The type of corner and location monuments used are as follows:

- Cor 1, the Northeast Corner: a 2" x 2" x 5' wood post;
- Cor 2, the Southeast Corner: a 2" x 2" x 5' wood post;
- Cor 3, the Southwest Corner: a 2" x 2" x 5' wood post;
- Cor 4, the Northwest Corner: a 2" x 2" x 5' wood post.

Location monument is a 2" x 2" x 5' wood post.

This placer claim has been located with exterior limits conforming to the rectangular subdivision of the public lands survey of the United States and is described as : W2SWSW Section 21 , T 8 N , R 2 W , G.&S.R.B.&M.



A M C 303281

○---Claim monument  
△---Location monument

□---Sec cor, GLO B.C. - found.  
△---1/4 cor, GLO B.C. - found.

SECTION: 21 , TOWNSHIP 8 NORTH , RANGE 2 WEST , G.&S.R.B.&M.  
MINING DISTRICT: CASTLE CREEK , COUNTY: YAVAPAI , ARIZONA.